



**Lijn, lijnstuk, halve lijn en punt**

2018-2019

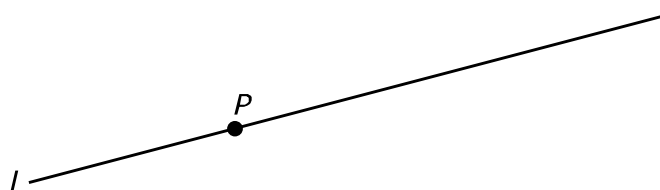
**3**



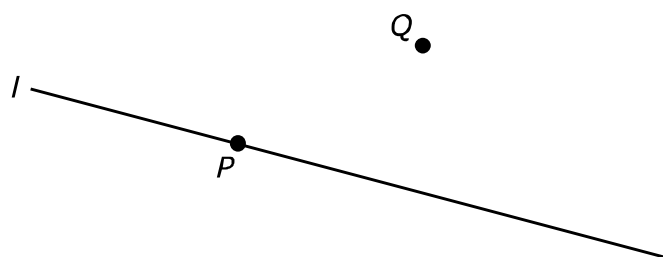
**4**



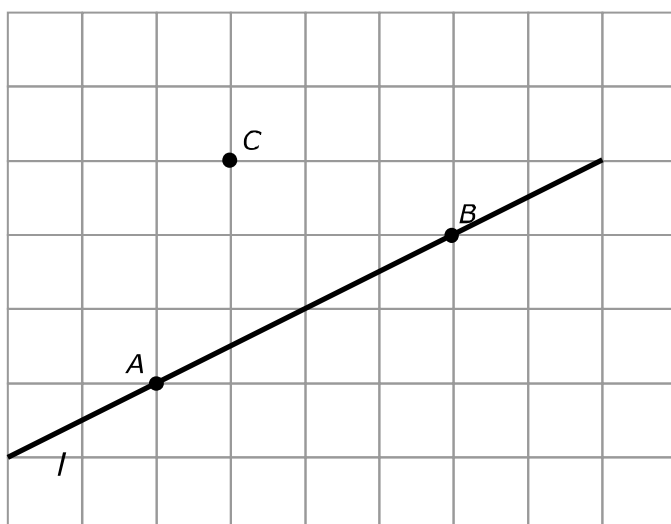
**5**



**6**

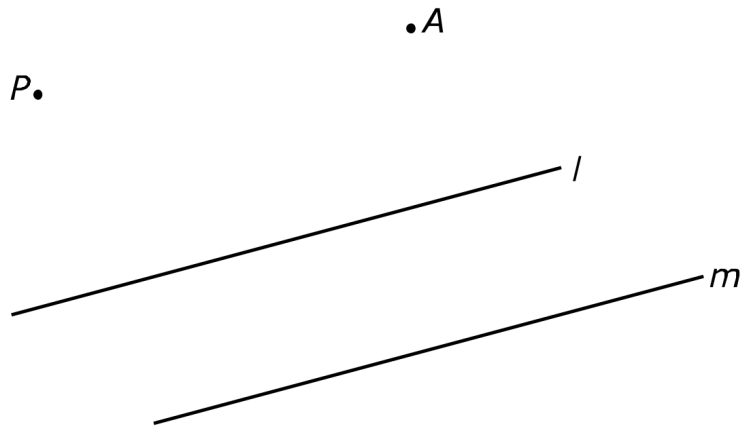


**7**



# Afstanden

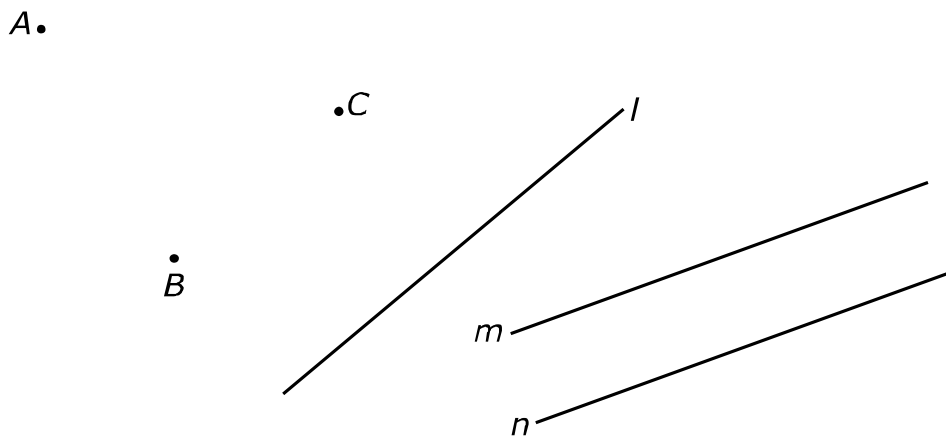
1



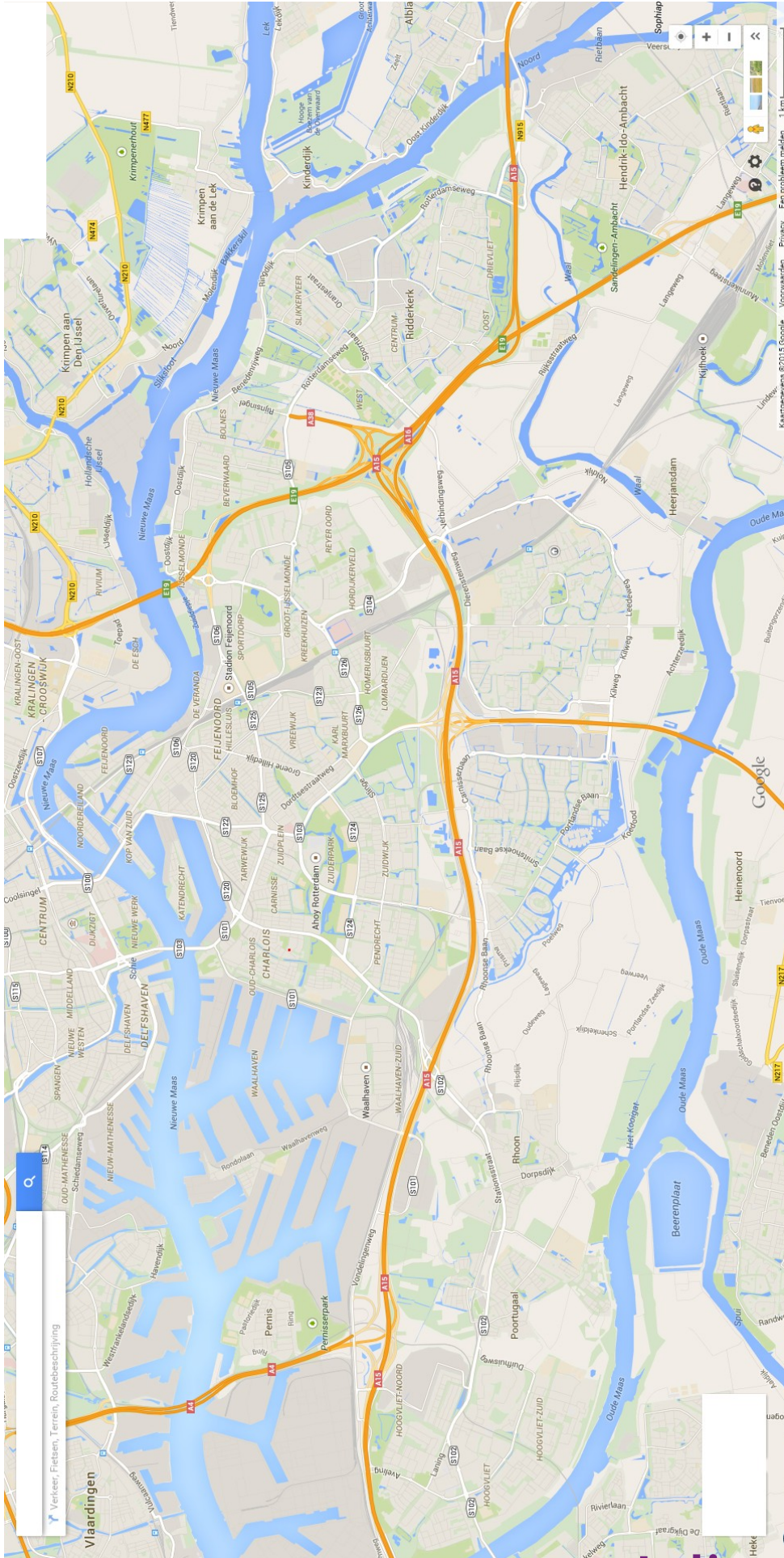
2



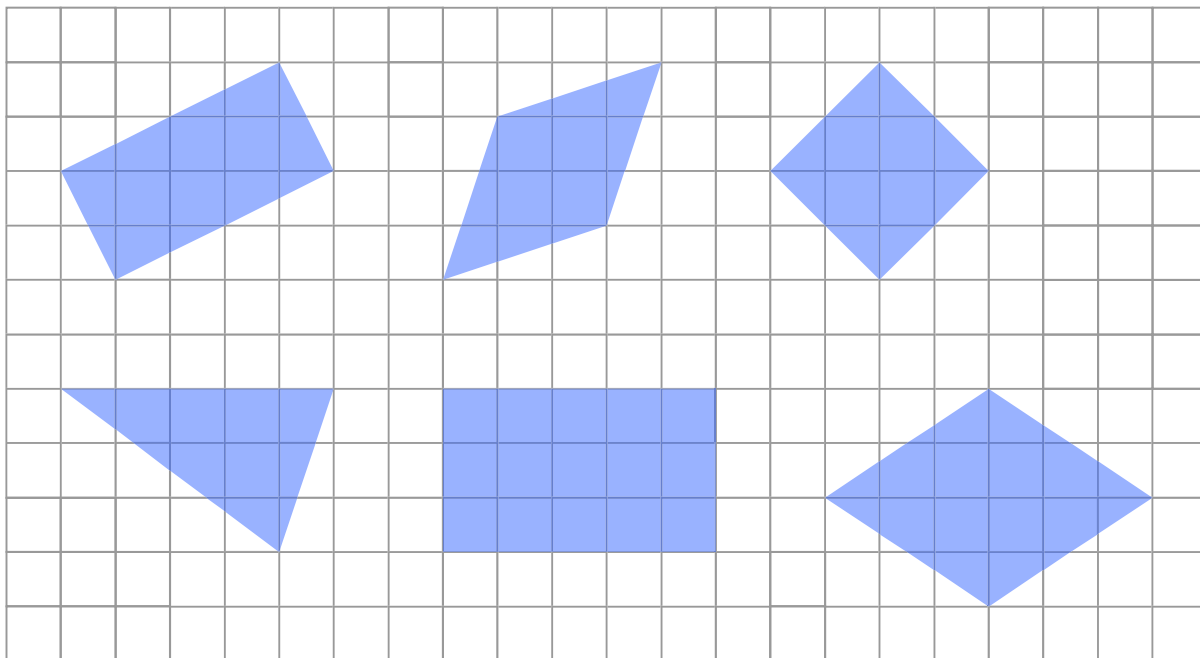
4



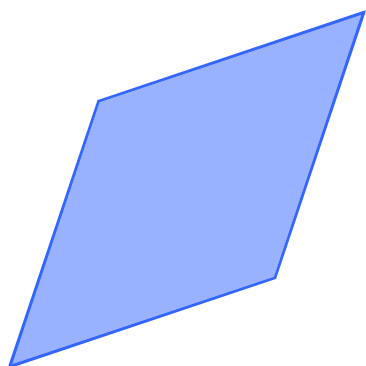




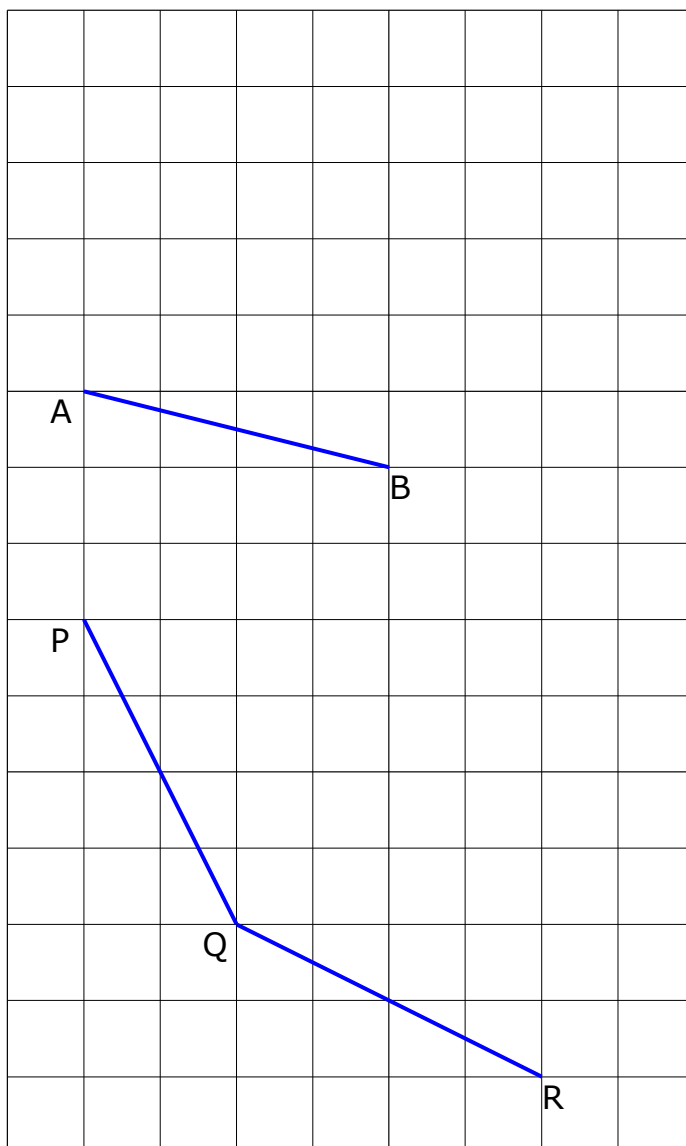
**3**



**4**

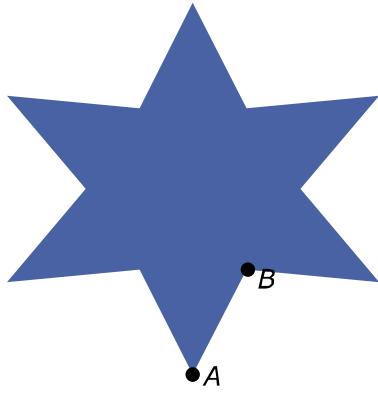


**5**

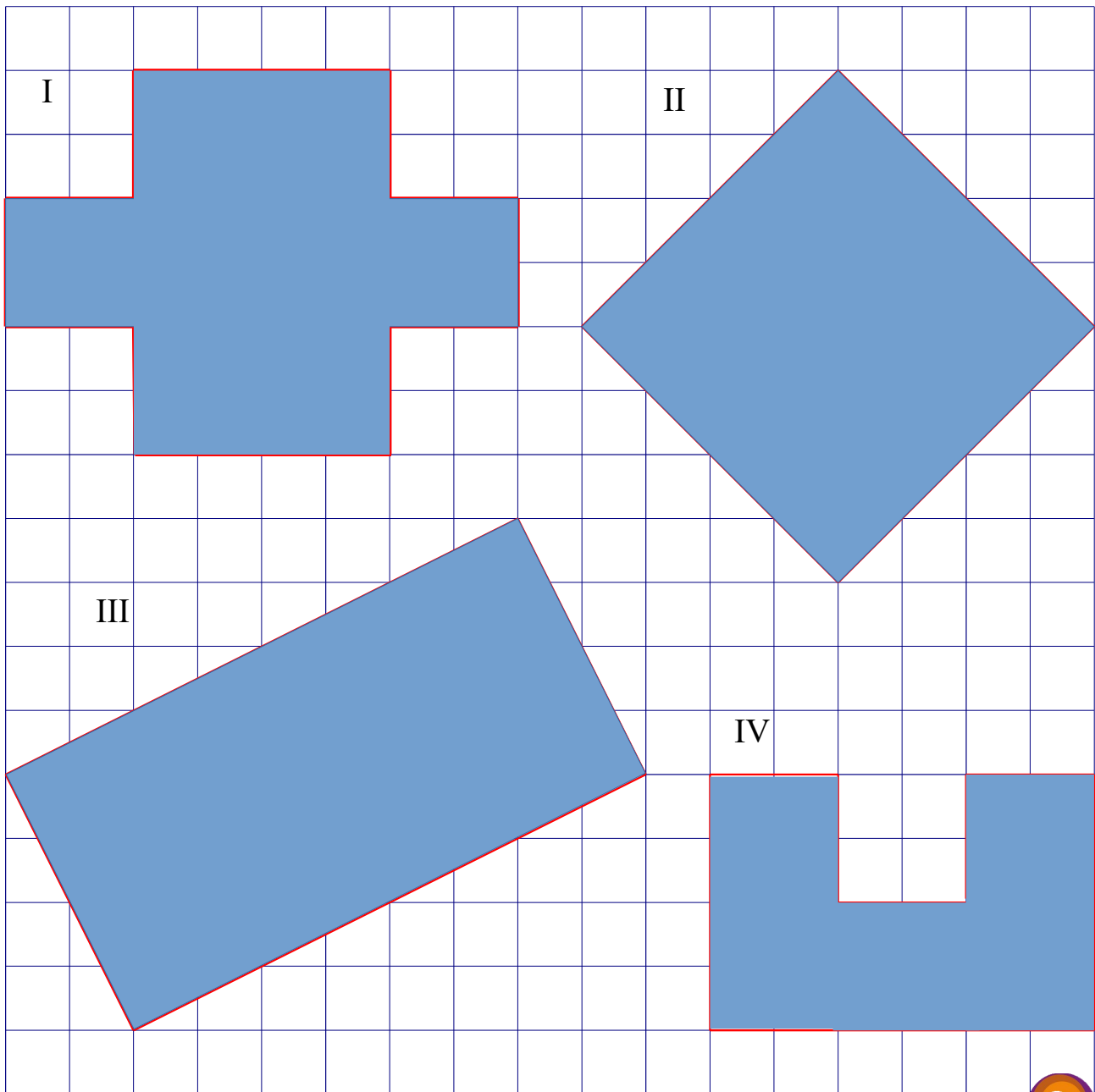


Omtrek

7

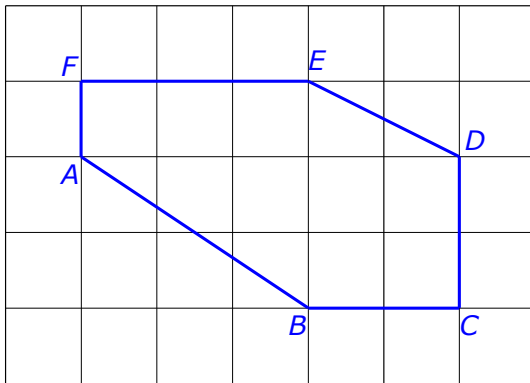


8

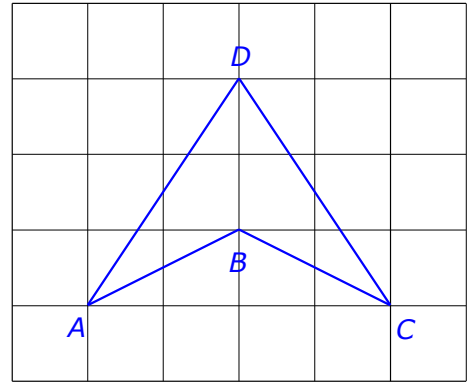


**Oppervlakte**

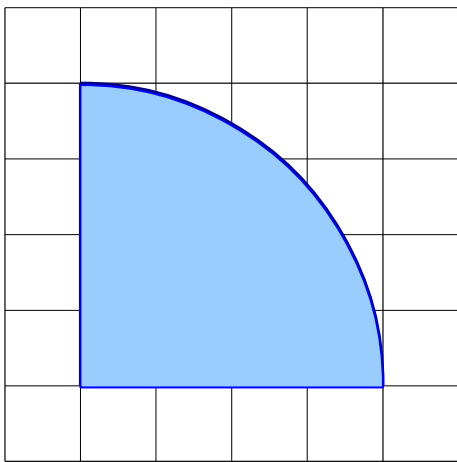
**2**



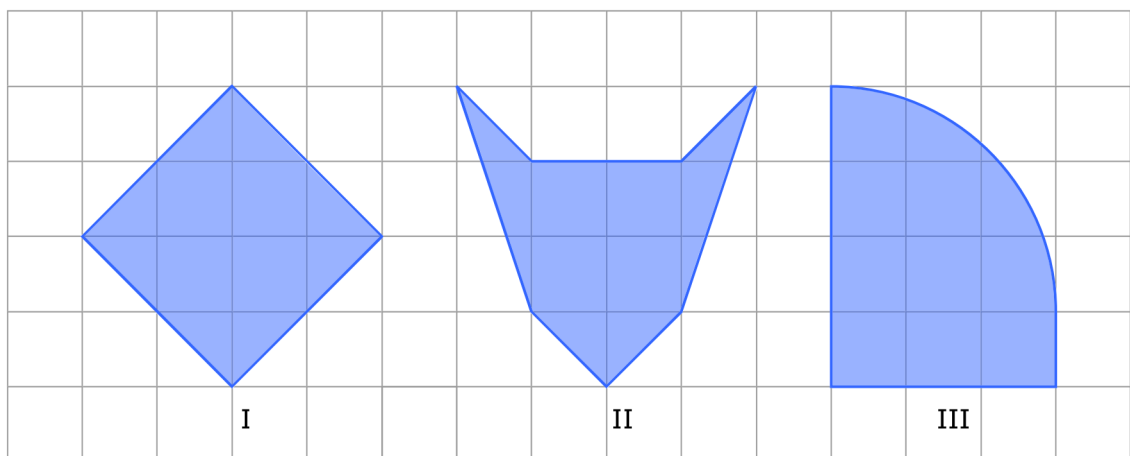
**3**



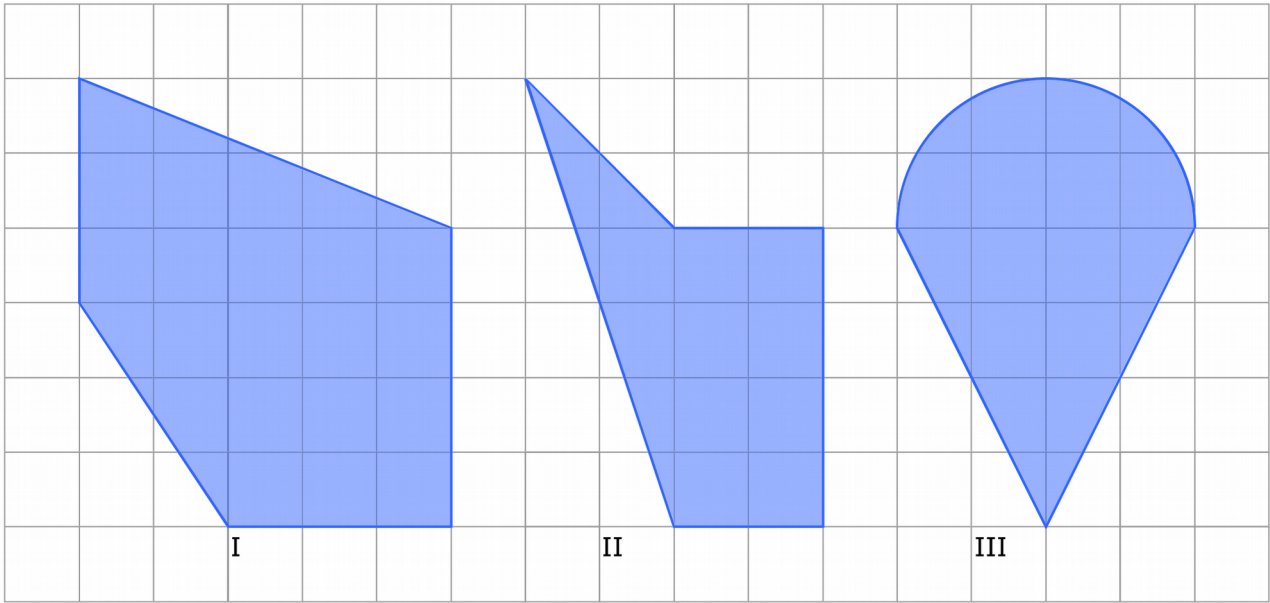
**4**



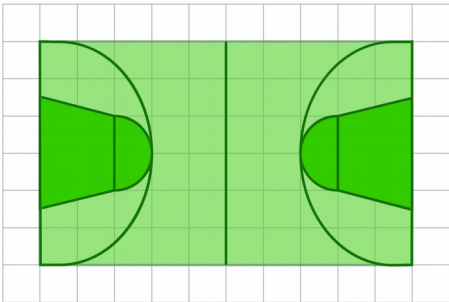
**5**



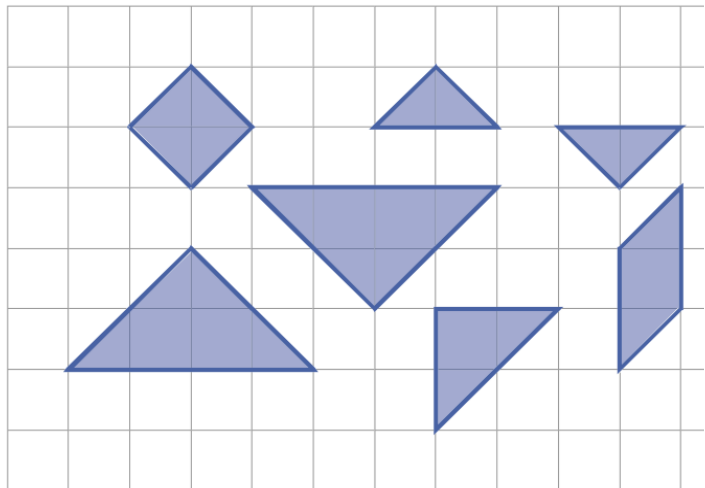
6



7

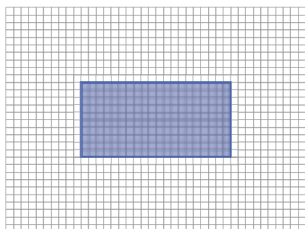


8



### Oppervlaktematen

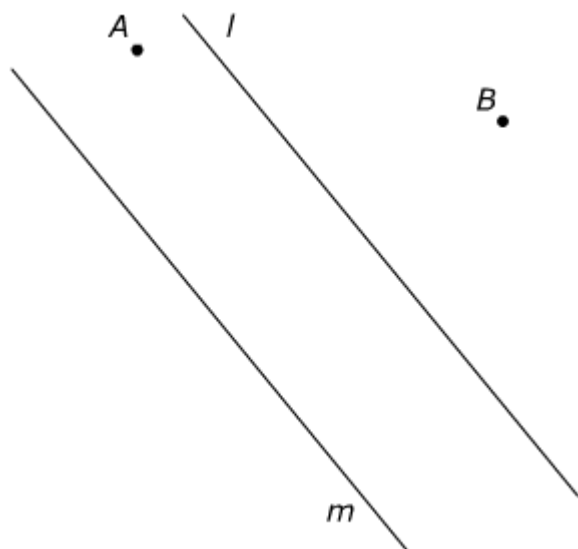
3






**Extra opgaven**

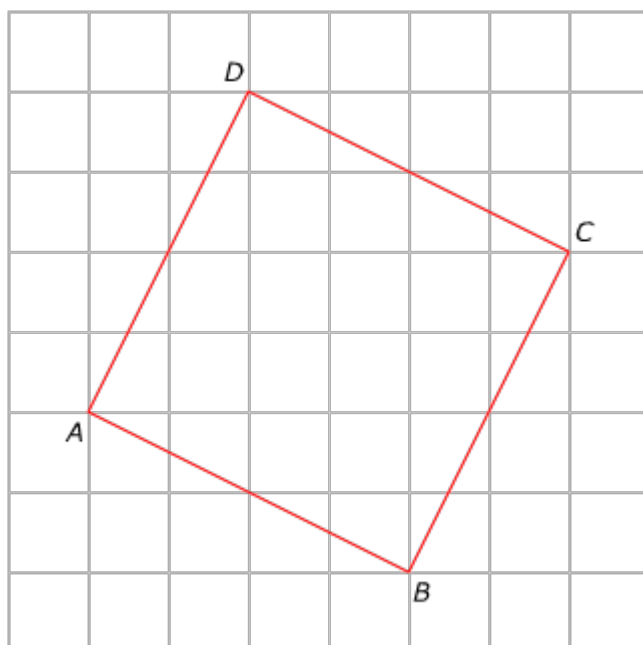
**5**



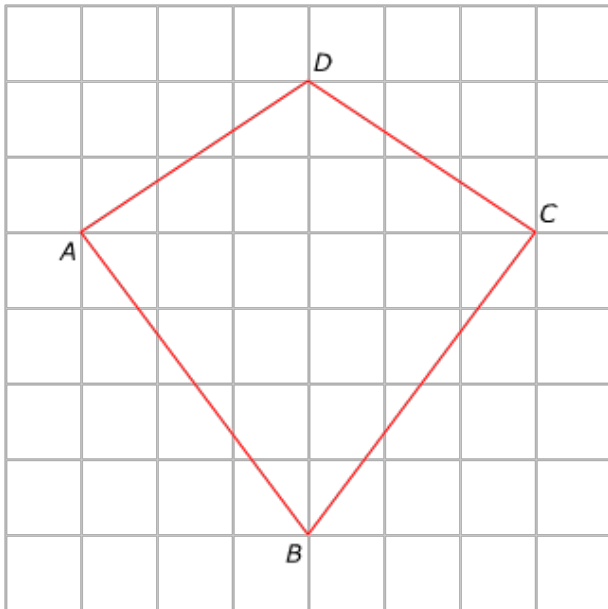
**6**



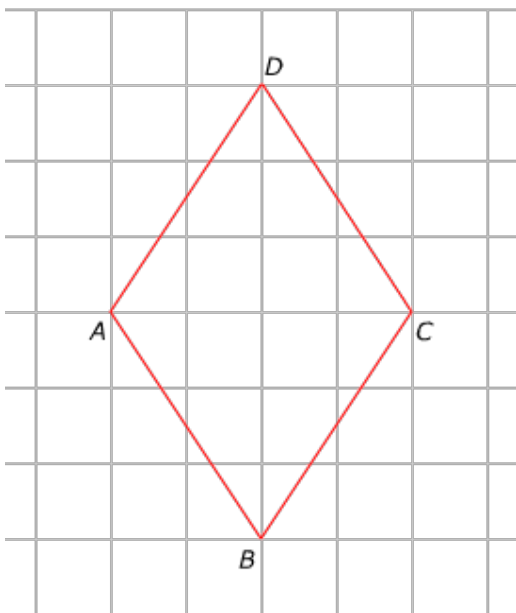
**10**



11



12



13

