



ADMIRALTY

Symbols and Abbreviations used on Paper Charts



UK Hydrographic
Office



NP5011
The official IHO guidance manual INT1
8th Edition
2020

SYSTEM FOR UPDATING

Revised editions of NP5011 are published as necessary to show symbols which have been newly introduced and to record other developments in charting practice.

The more important changes introduced between editions are issued in ADMIRALTY Notices to Mariners as consecutively-numbered updates. On receipt of these updates the appropriate changes should be made as instructed and a record of the update noted in the table below.

Copies of ADMIRALTY Notices to Mariners can be obtained from authorised ADMIRALTY Chart Agents, or from admiralty.co.uk

NOTICES TO MARINERS

[illegible]



SYMBOLS and ABBREVIATIONS

used on Paper Charts

CONTENTS

System for Updating	Inside front cover
Introduction and Schematic Layout	2

GENERAL

A Chart Number, Title, Marginal Notes	4
B Positions, Distances, Directions, Compass	6

TOPOGRAPHY

C Natural Features	9
D Cultural Features	12
E Landmarks	14
F Ports	16
G Not currently used	

HYDROGRAPHY

H Tides, Currents	20
I Depths	23
J Nature of the Seabed	25
K Rocks, Wrecks, Obstructions, Aquaculture	28
L Offshore Installations	31
M Tracks, Routes	33
N Areas, Limits	36
O Not currently used	

AIDS TO NAVIGATION AND SERVICES

P Lights	39
Q Buoys, Beacons	48
R Fog Signals	55
S Radar, Radio, Satellite Navigation Systems	56
T Services	58
U Small Craft (Leisure) Facilities	60

UKHO CHART SPECIFIC INFORMATION

V Data Quality Indicators - Supplementary National Guidance	62
---	----

ALPHABETICAL INDEXES

Index of Abbreviations of Principal Non-English Terms	64
Index of Abbreviations of Principal English Terms	68
General Index	71
Certificate of Authenticity	Last page
Contents Key	Inside back cover

INTRODUCTION

General NP5011 is primarily a key to symbols and abbreviations used on ADMIRALTY and International paper and raster charts and leisure folios compiled by the UK Hydrographic Office (UKHO). Variations may occur on charts adopted into the ADMIRALTY Series that were originally produced by another hydrographic office. Where these symbols and abbreviations are easily understood they will not be included as examples in this publication. Symbols and abbreviations shown on Electronic Chart Display and Information Systems (ECDIS) may differ from those described in this document; a key to such symbols is available: NP5012.

Schematic Layout of NP5011 This edition of NP5011 is based on the International Hydrographic Organization (IHO) Publication S-4 Parts B and C "Chart Specifications of the IHO" adopted in 1982, with later additions and updates.

Tracks, Routes M

Tracks Marked by Lights → P		Leading Beacons → Q	Tracks	
1	 2 Bns # 270-5° 2 Bns # 270-5°	Leading line (the firm line is the track to be followed)	 Bns in Line 270°30' Ldg Bns 270-5° 270-5°	433.1 433.2 433.3

- 1 Section.
- 2 Section designation. (In some nautical publications, this reference is pre-fixed "I", for International.)
- 3 Sub-section.
- 4 Cross-reference to terms in other sections.
- 5 Column 1: Numbering following the International "Chart Specifications of the IHO". A letter in this column, e.g. a, indicates a supplementary national symbol for which there is no International equivalent.
- 6 Column 2: International (INT) symbols used on paper and raster charts. True to scale representations are to the left of symbols, where both are shown.
- 7 Column 3: Term and explanation in English.
- 8 Column 4: Other symbol or abbreviation used on paper and raster charts, if different from Column 2. May be obsolescent or non-International.
- 9 Column 5: Not navigationally significant. Cross references to the "Chart Specifications of the IHO", S-4 (Part B, unless a reference letter to another part is given).

The mark † indicates that this representation or usage is obsolescent.
The mark # in Columns 2, 3 and 4 indicates that this symbol will only be found on paper charts adopted into the chart series. However, users should note that on such charts additional or different symbols not listed in this publication may be used. Where not easily understood, such symbols will be explained on those charts.

Metric Charts & Fathoms Charts Metric units are introduced on charts as they are modernised. Remaining Fathom and/or feet charts can be distinguished from metric charts by the use of grey for land areas, a note in the title block and in some cases by a prominent legend in the margin.

Chart Datum On metric charts, the reference level for soundings is given under the chart title. On fathoms charts, the reference level for soundings may be given under the title; if not, it can be deduced from the tidal information panel.

Depths The units used are given under the title of the chart. The position of a sounding is the centre of the area covered by the figures.

On metric charts, depths of less than 21m are generally expressed in metres and decimetres. Where source information is sufficiently precise, depths between 21m and 31m may be given in half-metres. All other depths are rounded down to whole metres.

On fathom charts, depths are generally expressed in fathoms and feet where less than 11 fms, and in fathoms elsewhere. Where source information is sufficiently precise, depths between 11 and 15 fms may be given in fathoms and feet. Older charts may show fractions of fathoms in depths of 10 fathoms or less, and some large-scale charts show all depths in feet.

On adopted or co-produced charts these ranges may vary.

Drying heights Underlined figures on rocks and banks which uncover indicate heights above chart datum. They are given in metres and decimetres or in feet as appropriate.

<i>Heights</i>	Heights are given in metres or in feet above the charted height datum; details are given in the Explanatory Notes under the chart title. The position of a height is normally that of the dot alongside it, thus -79. Parentheses are used when the figure expressing height is set apart from the object (e.g. when showing the height of a small islet). Clearance heights may be referred to a higher datum than other heights. In such cases this will be stated in the Explanatory Notes.
<i>Bearings</i>	Bearings are given from seaward and refer to the true compass.
<i>Names</i>	<p>Names on ADMIRALTY charts are spelt in accordance with the principles and systems approved by the Permanent Committee on Geographical Names for British Official Use.</p> <p>A second name may be given, usually in parentheses, in the following circumstances:</p> <ol style="list-style-type: none"> if the retention of a superseded rendering will facilitate cross-reference to related publications; if, in the case of a name that has changed radically, the retention of the former one will aid recognition; if it is decided to retain an English conventional name in addition to the present official rendering.
<i>Chart Catalogues</i>	Details of ADMIRALTY charts are given in the "Catalogue of ADMIRALTY Charts and Publications" (NP131), and regional catalogue "North West Europe" (NP109), both published annually, and in the ADMIRALTY online Catalogue.
<i>The Mariner's Handbook and other Publications</i>	<p>The Mariner's Handbook (NP100) includes information on the following:</p> <p>The use of charts and the degree of reliance that may be placed on them; chart supply and updating; depth and height datums; names; related publications; navigation (including regulations, routeing, hazards and aids to navigation); tides and currents; general marine meteorology. A glossary of terms used on ADMIRALTY charts is also given.</p> <p>Information about features represented on charts can also be found in the following publications or their digital equivalents:</p> <p>ADMIRALTY Sailing Directions; ADMIRALTY List of Lights and Fog Signals; ADMIRALTY Tide Tables and Tidal Stream Atlases; ADMIRALTY List of Radio Signals; Annual Notices to Mariners; IALA Maritime Buoyage System.</p>
<i>How to Keep Your ADMIRALTY Products Up-to-Date</i>	How to Keep Your ADMIRALTY Products Up-to-Date (NP294) provides comprehensive guidance on how to update both paper and digital ADMIRALTY charts and publications.
<i>Copyright</i>	ADMIRALTY charts and publications (including this one) are protected by Crown Copyright. They are derived from Crown Copyright information and from copyright information published by other organisations. They may not be reproduced in any material form (including photocopying or storing by electronic means) without prior permission of the copyright owners, which may be sought by applying, in the first instance, to the Copyright Manager, The UK Hydrographic Office, Admiralty Way, Taunton, Somerset TA1 2DN, UK.

A Chart Number, Title, Marginal Notes

Schematic Layout of an ADMIRALTY INT chart (reduced in size)

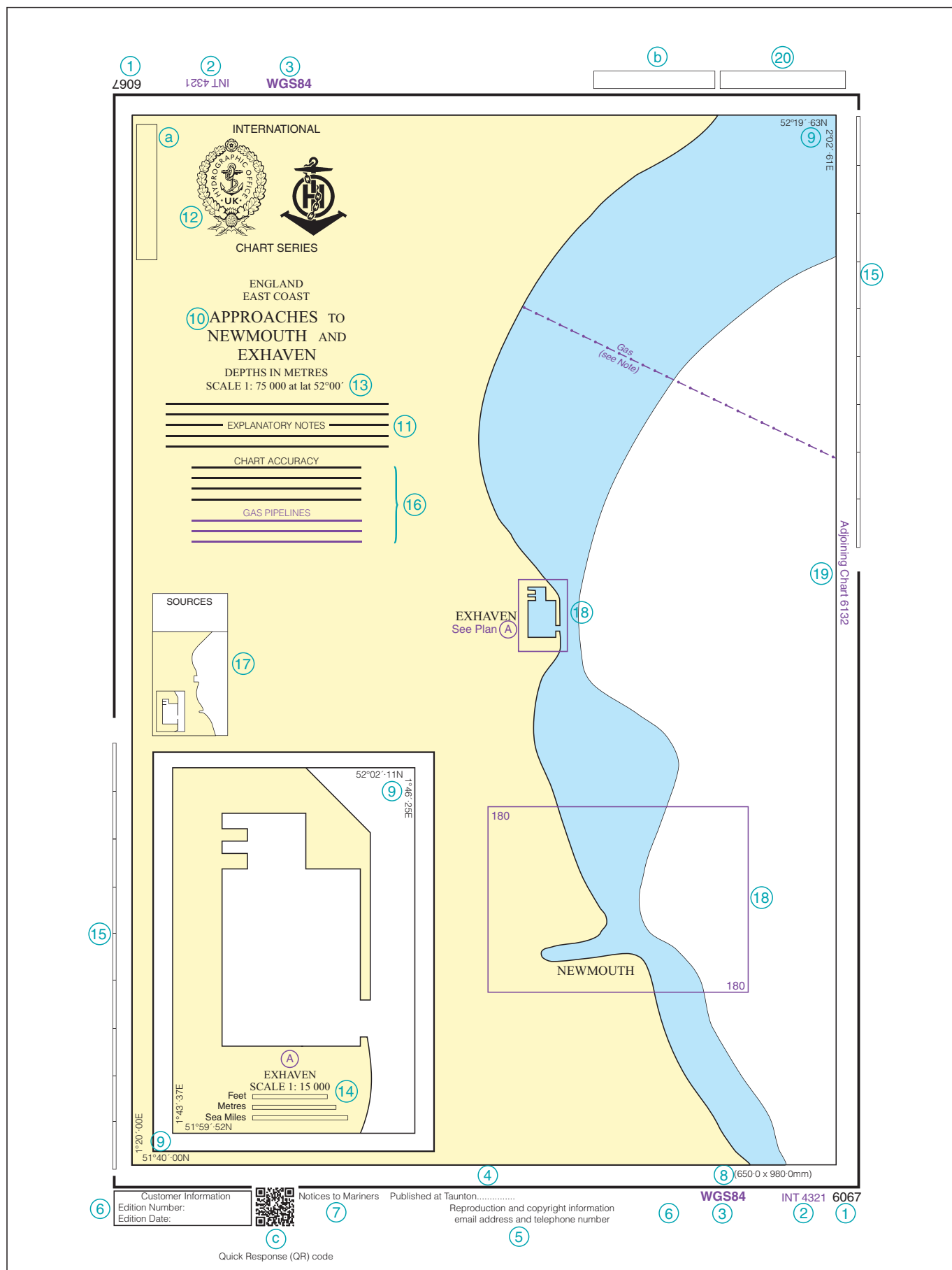







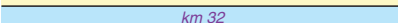
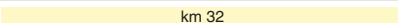









Chart Number, Title, Marginal Notes A

Magnetic Features → B	Tidal Data → H	Satellite Navigation Systems → S
① Chart number in the series.		251
② Chart number in the International (INT) Chart series.		251.1
③ Use of WGS84 geodetic reference system. A reference to the depth units may be shown.		201 255.3
④ Publication note (imprint) showing the date of publication as a New Chart.		252.1 252.4
⑤ Reproduction and Copyright acknowledgement note. All ADMIRALTY charts are subject to Crown Copyright restrictions.		253
⑥ Customer Information: Edition Number and Date. (Charts revised prior to May 2000 have New Edition date at bottom right of chart)		252.2
⑦ Notices to Mariners: (a) the year dates and numbers of Notices to Mariners and (b) the dates (usually bracketed) of minor updates included in reprints but not formally promulgated (abandoned as a method of updating in 1986). (Charts revised prior to May 2000 have the legend 'Small corrections').		252.3
⑧ Dimensions of the inner neat-lines of the chart border in millimetres. In the case of charts on Transverse Mercator and Gnomonic projections, dimensions may be quoted for all borders of the chart which differ. Some Fathoms charts show the dimensions in inches e.g. (38.40 x 25.40).		222.3 222.4
⑨ Corner co-ordinates.		214
⑩ Chart title. This should be quoted, in addition to the chart number, when ordering a chart.		241.3
⑪ Explanatory notes on chart content; to be read before using the chart.		242
⑫ Seals. Where a chart is in the International Chart series, the seal of the International Hydrographic Organization (IHO) is shown in addition to the national seal. Reproductions of international charts of other nations (facsimile) have the seals of the original producer (left), publisher (centre) and the IHO (right). Reproductions of other charts have the seals of original producer (left) and publisher (right); charts which are co-productions carry the seals of the nations involved in their production.		241.1 241.2
⑬ Scale of chart; on Mercator projection, at a stated latitude.		211 241.4
⑭ Linear scales on large-scale plan.		221
⑮ Linear border scales (metres). On smaller scale charts, the latitude border should be used to measure Sea Miles and Cables.		221.1
⑯ Cautionary notes (if any) on charted detail; to be read before using the chart.		242
⑰ Source Diagram (if any). If a Source Diagram is not shown, details of the sources used in the compilation of the chart are given in the explanatory notes (see 11). The Source Diagram or notes should be studied carefully before using the chart in order to assess the reliability of the sources. See also section V.		290-298
⑱ Reference to a larger scale chart or plan (with reference letter if multiple plans on same chart). May also be shown in yellow.		254
⑲ Reference to an adjoining chart of similar scale.		254
⑳ Note 'IMPORTANT - THE USE OF CHARTS'. References to other publications.		243
a Conversion scales. To allow approximate conversions between metric and fathoms and feet units. On older charts, conversion tables are given instead.		280
b Copyright Notice.		
c Quick Response (QR) code.		243.1

B Positions, Distances, Directions, Compass

Geographical Positions					
1	Lat	Latitude			
2	Long	Longitude			
4	°	Degree(s)			130
5	'	Minute(s) of arc			130
6	"	Second(s) of arc			130
7	PA	Position approximate (not accurately determined or does not remain fixed)	† (PA)	† (P.A.)	417 424.1
8	PD	Position doubtful (reported in various positions)	† (PD)	† (P.D.)	417 424.2
9	N	North			131.1
10	E	East			131.1
11	S	South			131.1
12	W	West			131.1
13	NE	North-east			
14	SE	South-east			
15	NW	North-west			
16	SW	South-west			

Control Points, Distance Marks					
20		Triangulation point			304.1
21	† 	Observation spot	† + Obs Spot	† + Obsn. Spot	304.2
22	 	Fixed point			125.3
23	† 	Benchmark	†  BM	†  B.M.	304.3
25.1		Distance along waterway, no visible marker			307
25.2		Distance along waterway, with visible marker			
a		Viewpoint		◦ See View	390.2

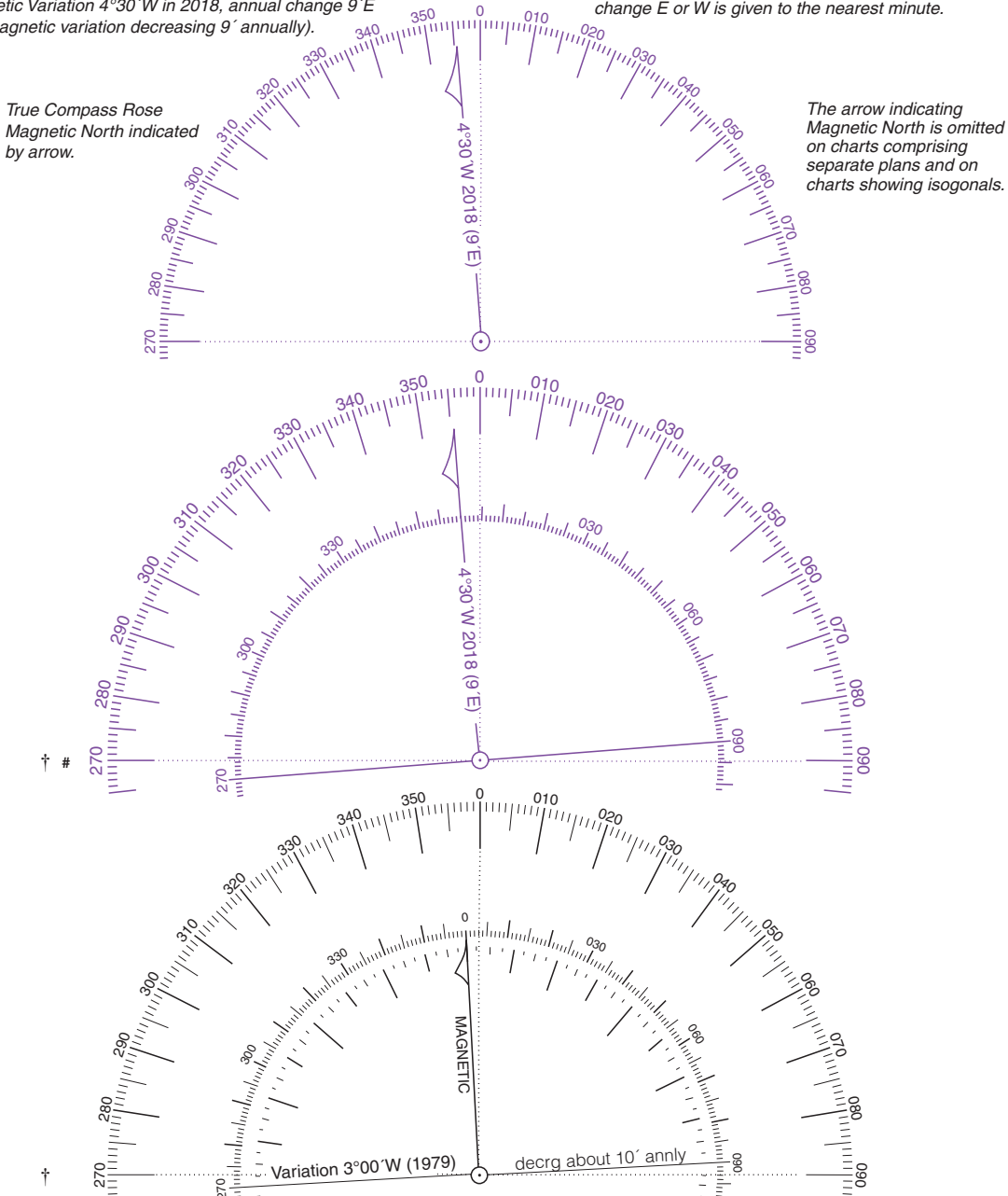
Symbolised Positions (Examples)					
30	  	Symbols in plan: position is centre of primary symbol			125.3
31	  	Symbols in profile: position is at bottom of symbol			
32	◦ Mast ◯ MAST ★	Point symbols			
33	† ◦ Mast PA	Approximate position			

Positions, Distances, Directions, Compass **B**





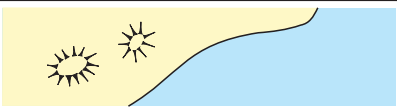
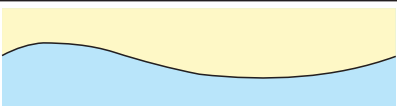
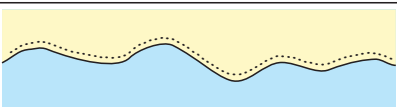
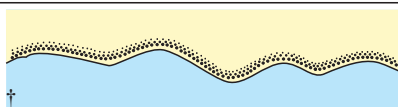
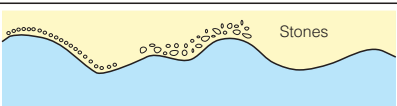
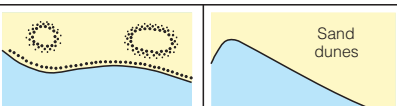
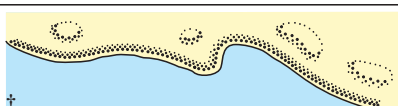
Units				
40	km		Kilometre(s)	
41	m		Metre(s)	130
42	dm		Decimetre(s)	130
43	cm		Centimetre(s)	
44	mm		Millimetre(s)	130
45	M		International Nautical Mile(s) (1852m), Sea Mile(s)	n mile(s) M 130
47	ft		Foot/feet	
48	fm, fms		Fathom(s)	fm., fms.
49	h		Hour	130
50	# m	min	Minute(s) of time	130
51	s	# sec	Second(s) of time	† sec 130
52	kn		Knot(s)	130
53	t		Tonne(s), Ton(s), tonnage (weight)	328.3
54	#	cd	Candela	

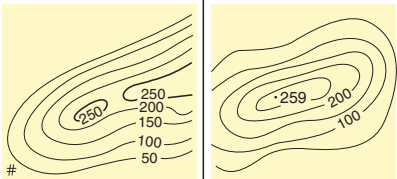
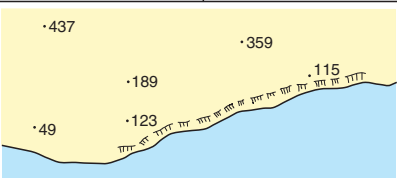
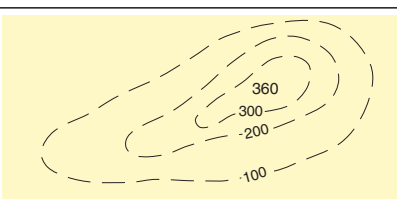
Magnetic Compass				
68.1	#	Magnetic Variation 4°30'W 2015 (8'E)	Note of magnetic variation, in position	272.2
68.2	#	Magnetic Variation at 55°N 8°W 4°30'W 2015 (8'E)	Note of magnetic variation, out of position	
Magnetic Variation: 4°30'W 2015 (8'E)				

B Positions, Distances, Directions, Compass

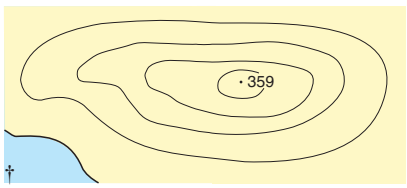
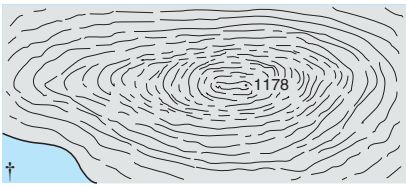
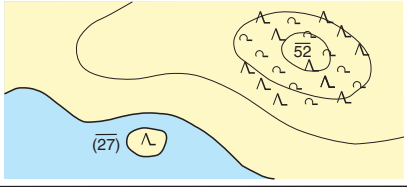
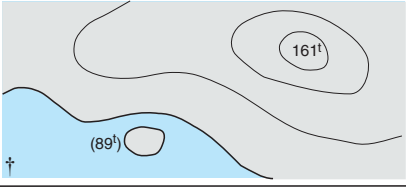
70	<div><div><p>Compass Roses, True and Magnetic.</p><p>4°30' W 2018 (9' E) on magnetic north arrow means Magnetic Variation 4°30' W in 2018, annual change 9' E (i.e. magnetic variation decreasing 9' annually).</p></div><div><p>Magnetic Variation is expressed to the nearest 5' and relates to 1 January of the year stated. Annual change E or W is given to the nearest minute.</p></div><div><p>True Compass Rose Magnetic North indicated by arrow.</p></div><div><p>The arrow indicating Magnetic North is omitted on charts comprising separate plans and on charts showing isogonals.</p></div></div> <td>260- 262.2 272.3</td>	260- 262.2 272.3		
71	<div><p>Magnetic Variation Lines, Isogonals (lines of equal magnetic variation)</p><p>MAGNETIC VARIATION LINES ARE FOR 2015</p><p>The magnetic variation is shown in degrees, followed by the letter E or W, as appropriate, at certain positions on the lines. The annual change is expressed in minutes with the letter E or W and is given in brackets, immediately following the variation.</p><p>2°W(5'E) 1°W(5'E) 0°(0') 1°E(3'W)</p><p>Magnetic variation values are for 1 January of the year stated</p></div>	272.1		
82.1	<div><div>± 15°</div><div>Local Magnetic Anomaly Within the enclosed area the magnetic variation may deviate from the normal by the value shown.</div></div>	†	<div><div>± 15°</div><div>Local Magnetic Anomaly (see Note)</div></div>	274
82.2	<div><p>Local Magnetic Anomaly (see Note)</p><p>Where the area affected cannot be easily defined, a legend only is shown at the position.</p></div>	†	<div><p>Local Magnetic Anomaly (see Note)</p></div>	

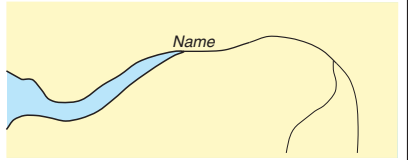
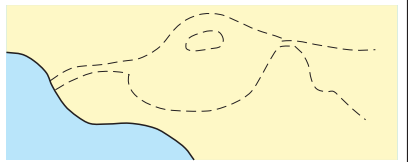
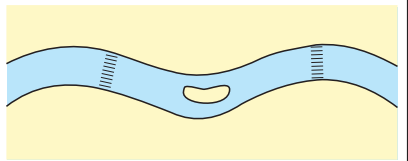
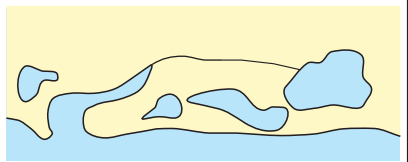
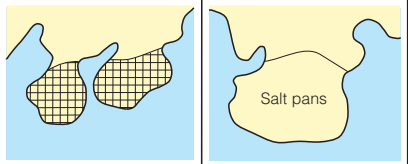
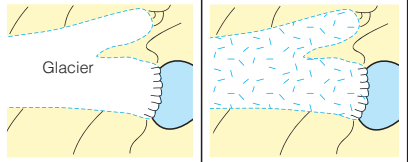
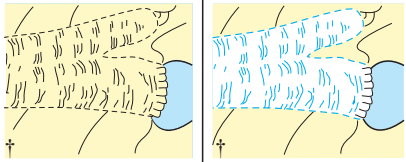
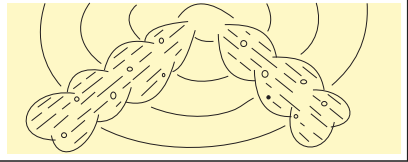

Natural Features **C**

Foreshore → I, J			Coastline	
1		Coastline, surveyed		310.1 310.2
2		Coastline, unsurveyed		311
3		Steep coast, Cliffs		312.1
4		Hillocks		312.1
5		Flat coast		312.2
6		Sandy shore		312.2
7		Stony shore, Shingly shore		312.2
8		Sandhills, Dunes		312.3


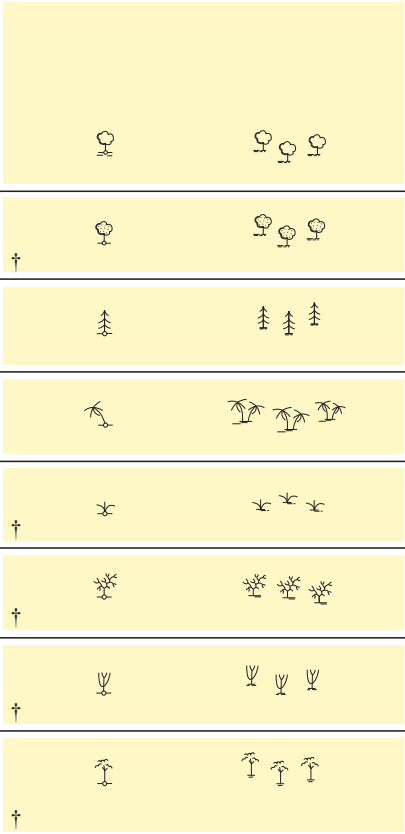
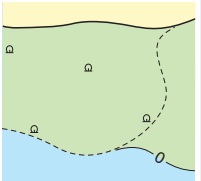
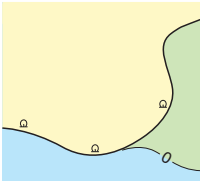



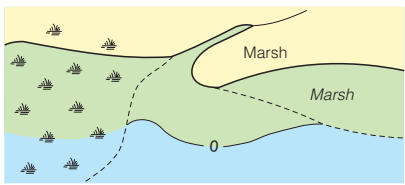
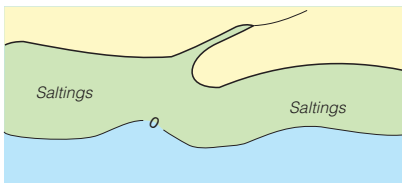
Plane of Reference for Heights → H			Relief	
10		Contour lines with values and spot height		351.3 351.5 351.6 352.2
11		Spot heights		352.1 352.2
12		Approximate contour lines with values and approximate height		351.3 351.4 351.5 351.6 352.3

C Natural Features




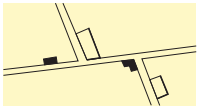


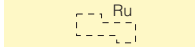
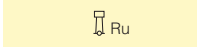
13		Form lines with spot height		351
14		Approximate height of top of trees (above height datum)		352.4




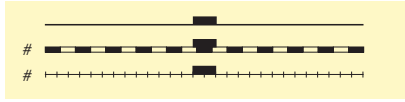
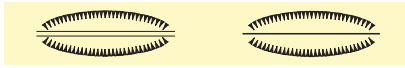



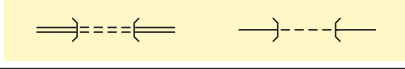
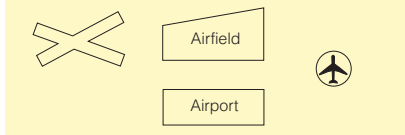

Water Features, Lava				
20		River, Stream		353.1 353.2
21		Intermittent river, Intermittent lake		353.3 353.6
22		Rapids, Waterfalls		353.5
23		Lakes		353.6
24		Salt pans		353.7
25		Glacier		353.8
26		Lava flow		355

Natural Features **C**

Vegetation					
30		Wooded	Woods in general		354.1
31			Prominent trees (isolated or in groups)		354.2
31.1			Deciduous tree, unknown or unspecified tree		
31.2			Evergreen (except conifer)		
31.3			Conifer, Casuarina		
31.4			Palm		
31.5			Nipa palm		
31.6			Casuarina		
31.7			Filao		
31.8			Eucalypt		
32			Mangrove, Nipa palm	  	312.4
33			Marsh, Swamp, Salt marsh, Reed beds		312.2










D Cultural Features

































Settlements, Buildings			Height of objects → E	Landmarks → E
1			Urban area	370.4
2			Settlement with scattered buildings	370.5
3	○ Name	# □ Name	Settlement (on medium and small-scale charts)	■ Name
4	✝ Name	■ Name HOTEL	Inland village	
5	■ ■ □ ■ ■		Building	Bldg
6			Important building in built-up area	370.3 370.4
7	NAME	NAME	Street name, Road name	
8			Ruin, Ruined landmark	† (ru)



























Roads, Railways, Airfields				
10		Motorway		365.1
11		Road (hard surfaced)		365.2
12		Track, Path (loose or unsurfaced)		365.3
13		Railway, with station	† Rly † Ry † Sta † Stn	328.4 362.1 362.2
14		Cutting		363.2
15		Embankment		364.1
16		Tunnel		363.1
17		Airport, Airfield		366.1 366.2
18	Ⓜ	Heliport, Helipad		366.3
a		Tramway		

Plane of Reference for Heights → H			Other Cultural Features	
20.1		Fixed bridge		381.1
20.2		Footbridge, fixed bridge on smaller scale charts		
21		Horizontal clearance		380.3
22		Vertical clearance (see 'Heights' in Introduction)		380.2
23.1		Opening bridge (in general) with vertical clearance		381.3
23.2		Swing bridge with vertical clearance		
23.3		Lifting bridge with vertical clearance (closed and open)		
23.4		Bascule bridge with vertical clearance		
23.5		Pontoon bridge		
23.6		Draw bridge with vertical clearance		
24		Transporter bridge with vertical clearance between Height Datum and lowest part of fixed structure		381.2
25		Overhead transporter, Aerial cableway with vertical clearance		382.3
26.1		Overhead power cable with pylons and physical vertical clearance		382.1
26.2		Overhead power cable with pylons and safe vertical clearance		
<p>Note: The safe vertical clearance above Height Datum to avoid risk of electrical discharge, as defined by the responsible authority, is given in magenta where known (see H20); otherwise the physical vertical clearance is shown in black as in D22.</p>				
27		Overhead cable, Telephone line, with vertical clearance		382 382.2
28		Overhead pipe with vertical clearance		383
29		Pipeline on land		377

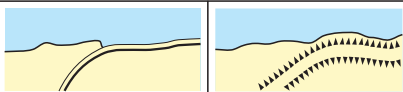
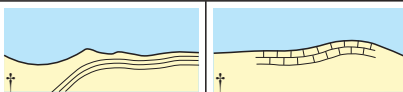
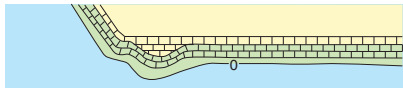


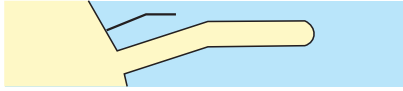
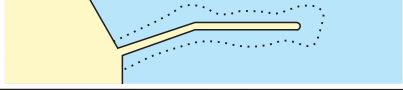

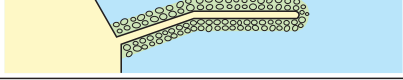
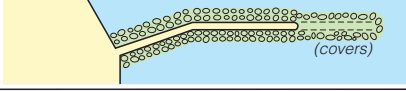
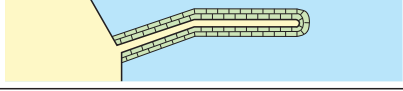

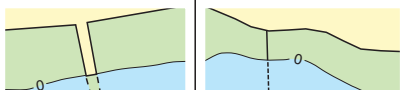


E Landmarks





General	Plane of Reference for Heights → H	Lighthouses → P	Beacons → Q
1	 Factory  Hotel	Examples of landmarks	340
2	 FACTORY  HOTEL  WATER TOWER	Examples of conspicuous landmarks. A legend in capital letters indicates that a feature is conspicuous	340.3
3.1		Pictorial sketches (in true position)	340.2 340.5 373.1
3.2		Pictorial sketches (out of position)	390 456.5 457.3
4	 (30)	Height of top of a structure above height datum	302.3
5	 (30)	Height of top of a structure above ground level	303

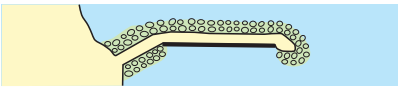


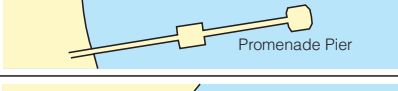



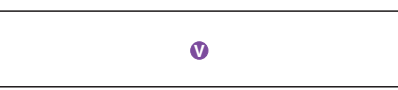

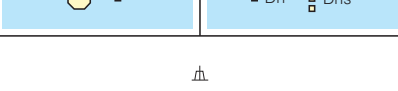
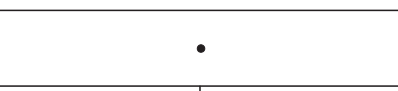



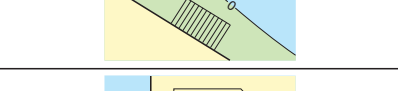
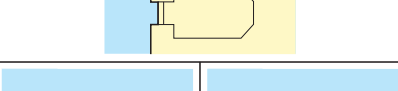
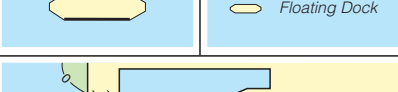



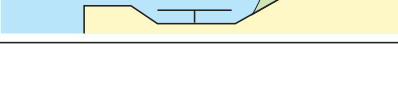

Landmarks						
10.1			Ch	Church	 Cath	373.1 373.2
10.2		 Tr		Church tower		
10.3		 Sp		Church spire		373.2
10.4		 Cup		Church cupola (dome)		
13				Temple, Pagoda, Shrine, Joss house	  Pag	373.3
17				Mosque, Minaret		373.4
19				Cemetery (all religions)	 Cemy	373.6
20		 Tr		Tower		374.3
21				Water tower, Water tank on a tower	 Water Tr	374.2 376
22		 Chy		Chimney		374.1
23				Flare stack (on land)		374.1
24		 Mon		Monument (including column, pillar, obelisk, statue, calvary cross)	 Mont  Col 	374.4
25.1				Windmill		374.5
25.2		 Ru		Windmill (without sails)	 (ru)	378.2

26.1		Wind turbine Wind turbine Windmotor			374.6
26.2		Onshore wind farm			
27		FS Flagstaff, Flagpole			374.7
28		Radio mast, Television mast, Mast	◉ Radio mast ◉ TV mast		375.1
29		Radio tower, Television tower	◉ Radio Tr ◉ TV Tr		375.2
30.1	◉ Radar Mast	 Radar	Radar mast		487.3
30.2	◉ Radar Tr	 Radar	Radar tower		
30.3	◉ Radar Sc	Radar scanner			
30.4	◉ Radome	Radome			
31		Dish aerial	†	◉ Dish aerial	375.4
32		Tanks	†		376.1 376.2
33	○ Silo ◉ Silo	Silo			376.3
34.1		Fortified structure (on large-scale charts)			379.1
34.2		Castle, Fort, Blockhouse (on smaller scale charts)	†	 Ft	379.2
34.3		Battery, Small fort (on smaller scale charts)	†	 Batt Baty	
35.1		Quarry (on large-scale charts)	†		367.1
35.2		Quarry (on smaller scale charts)			367.2
36		Mine			367.2
37.1	# 	Caravan site			368
37.2		Camping site, camping and caravan site			

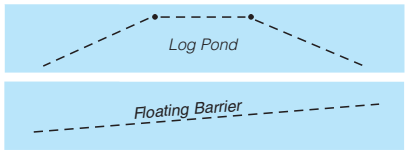
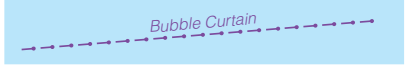
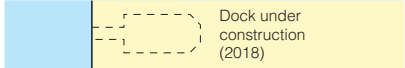




F Ports


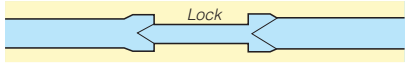

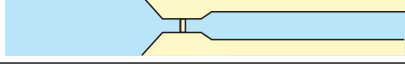


Protection Structures					
1		Dyke, Levee, Berm			313.1
2.1		Seawall (on large-scale charts)			313.2
2.2		Seawall (on smaller scale charts)			
3		Causeway			313.3
4.1		Breakwater (in general)			322.1
					
					
4.2		Breakwater (loose boulders, tetrapods, etc)			
4.3		Breakwater (slope of concrete or masonry)			
5		Training wall			322.2
6		Groyne (always dry)			313.4 324
		Groyne (intertidal)			
		Groyne (always underwater)			

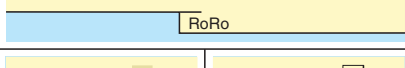


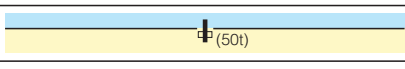

Harbour Installations Depths → I Anchorages, Limits → N Beacons and other fixed marks → Q				
10		Fishing harbour		320.1
11.1		Boat Harbour, Marina		320.2
11.2		Yacht berth without facilities		
11.3		Yacht club, Sailing club		











12		Mole (with berthing facility)		321.3
13		Quay, Wharf	Whf	321.1
14		Pier, Jetty		321.2 321.4
15		Promenade pier		321.2
16		Pontoon		324.3
17		Landing for boats	Ldg	324.2
18		Steps, Landing stairs		324.4
19.1		Designation of berth	† ④	321.7
19.2		Visitors' berth		321.8
19.3		Dangerous Cargo berth		
20		Dolphin		327.1
21		Deviation dolphin		327.2
22		Minor post or pile		327.3
23		Slipway, Patent slip, Ramp		324.1 324.2
24		Gridiron, Scrubbing grid, Careening grid		326.8
25		Dry dock, Graving dock		326.1
26		Floating dock		326.2
27		Non-tidal basin, Wet dock		326.3
28		Tidal basin, Tidal harbour		326.4

F Ports

29.1		Floating barrier, e.g. security, containment booms (ice, logs, oil), shark nets: with support without supports		449.2
29.2		Bubble curtain (bubbler, pneumatic pipe)		444.10
30		Works on land, with year date		329.1
31		Works at sea, Area under reclamation, with year date		329.2
32	Under construction (2018) Works in progress (2018)	Works under construction, with year date	const † constn. † constn	329 329.4
33.1		Ruin		378.1
33.2		Ruined pier, partly submerged at high water		
34		Hulk		330
a		Bollard	◦ Bol	

Canals, Barrages		Clearances → D	Signal Stations → T	Cultural Features → D	
40		Canal			361
41.1		Lock (on large-scale charts)			326.6
41.2		Lock (on smaller scale charts)	†		
42		Caisson, Gate			326.5
43		Flood barrage			326.7
44		Dam, Weir → Direction of flow			364.2

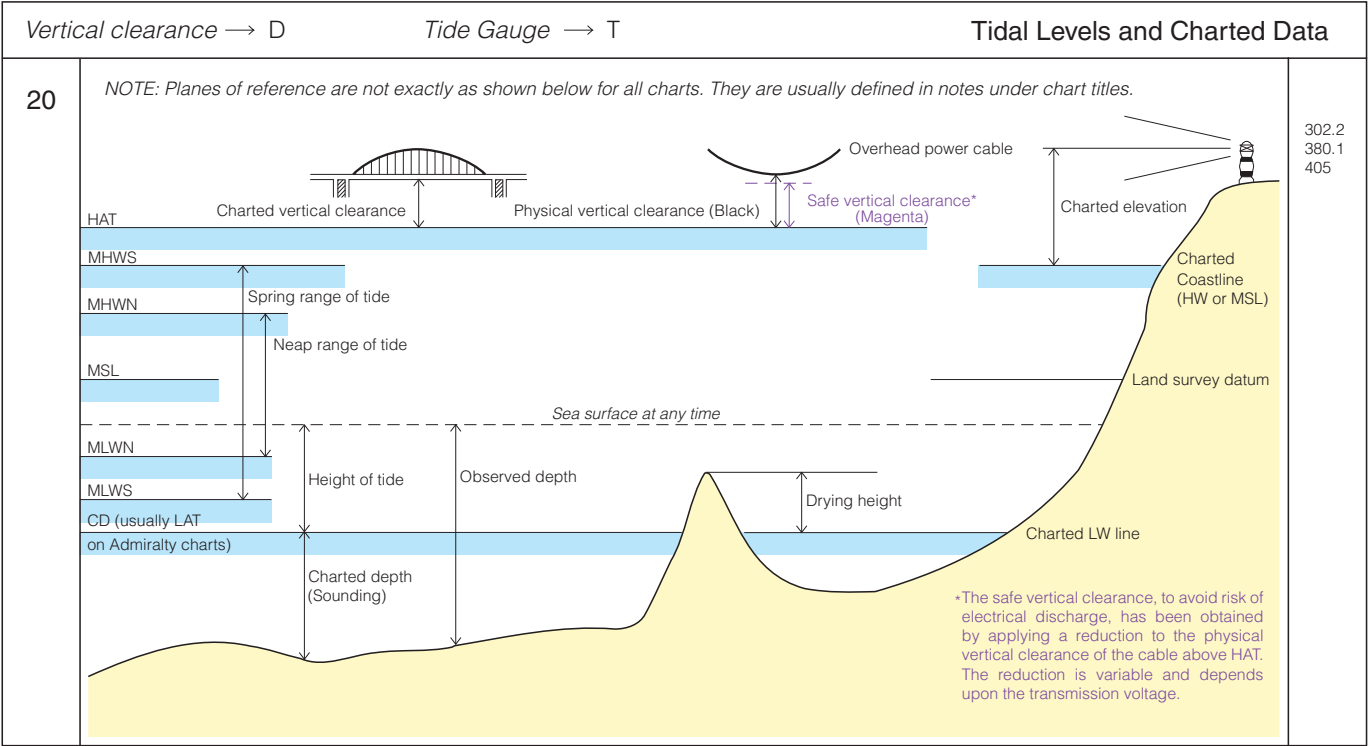
Transshipment Facilities		Roads → D	Railways → D	Tanks → E	
50		Roll-on, Roll-off (RoRo) Ferry Terminal			321.5
51		Transit shed, Warehouse (with designation)			328.1
52		Timber yard			328.2
53.1		Crane (with lifting capacity) Travelling crane on railway			328.3
53.2		Container crane (with lifting capacity)			

Public Buildings				
60		Harbour Master's office	 Hr Mr	325.1
61		Custom office		325.2
62.1		Health office, Quarantine building		325.3
62.2	 Hospital	Hospital	 Hosp  Hospl	
63	 	Post office	 PO	372.1

H Tides, Currents

Terms Relating to Tidal Levels

1	CD	<i>Chart Datum (CD) Datum for sounding reduction</i>		405
2	LAT	<i>Lowest Astronomical Tide</i>		405.3
3	HAT	<i>Highest Astronomical Tide</i>		
4	MLW	<i>Mean Low Water</i>		
5	MHW	<i>Mean High Water</i>		
6	MSL	<i>Mean Sea Level</i>		
8	MLWS	<i>Mean Low Water Springs</i>		
9	MHWS	<i>Mean High Water Springs</i>		
10	MLWN	<i>Mean Low Water Neaps</i>		
11	MHWN	<i>Mean High Water Neaps</i>		
12	MLLW	<i>Mean Lower Low Water</i>		
13	MHHW	<i>Mean Higher High Water</i>		
14	MHLW	<i>Mean Higher Low Water</i>		
15	MLHW	<i>Mean Lower High Water</i>		
16	Sp	<i>Spring tide</i>	† Spr.	
17	Np	<i>Neap tide</i>		
a		<i>High Water</i>	HW	
b		<i>Low Water</i>	LW	
c		<i>Mean Tide Level</i>	MTL	
d		<i>Ordinance Datum</i>	OD	



Tide Tables

30

Tabular statement of semi-diurnal or diurnal tides

406.2
406.3
406.4
406.5

Tidal Levels referred to Datum of Soundings	Datum and Remarks					
Place	Lat. N/S	Long. E/W	Heights in metres/feet above datum			
			MHWS	MHWN	MLWN	MLWS
			MHHW	MLHW	MHLW	MLLW

31





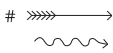










Tidal stream table



Tidal streams referred to....






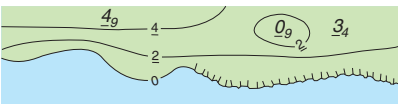
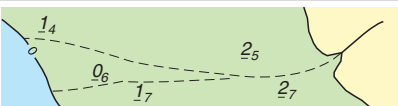
407.2
407.3


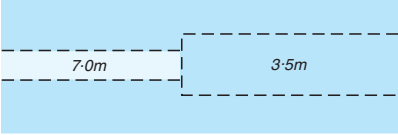
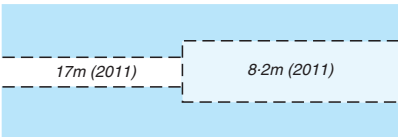
Hours		Geographical Position		A		B		C		D		E	
Before High Water	6 5 4 3 2 1	Directions of streams (degrees)	Rates at spring tides (knots)									No	
High Water	1											Maximum Rates	
After High Water	1 2 3 4 5 6											For predictions, use Admiralty Tide Tables	

H Tides, Currents

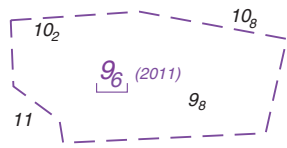
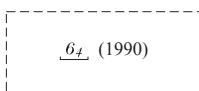

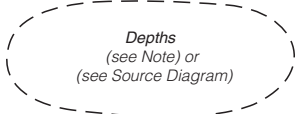

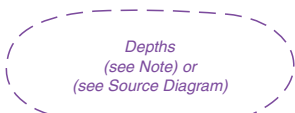

Tidal Streams and Currents			Breakers → K	Tide Gauge → T
40		Flood tide stream (with mean spring rate)	  The number of black dots on the tidal stream arrows indicates the number of hours after High or Low Water at which the streams are running	407.4 408.2
41		Ebb tide stream (with mean spring rate)		407.4 408.2
42		Current in restricted waters		408.2
43	 (see Note)	Ocean current. Details of current strength and seasonal variations may be shown		408.3
44		Overfalls, tide rips, races		423.1
45		Eddies		423.3
46		Position of tabulated tidal stream data with designation		407.2
47		Offshore position for which tidal levels are tabulated		406.5
e		Wave recorder (see L25)		
f		Current meter (see L25)		

General				
1	ED	Existence doubtful	† (ED)	417 424.3
2	SD	Sounding of doubtful depth		417 424.4
3.1	Rep	Reported, but not confirmed	† Repd	417 424.5
3.2	Rep (1973)	Reported, with year of report, but not confirmed	† Repd (1973)	
4	†  	Reported, but not confirmed, sounding or danger (on small-scale charts only)		S-4 Part C 404.3
a		Unexamined	unexam † unexamd	

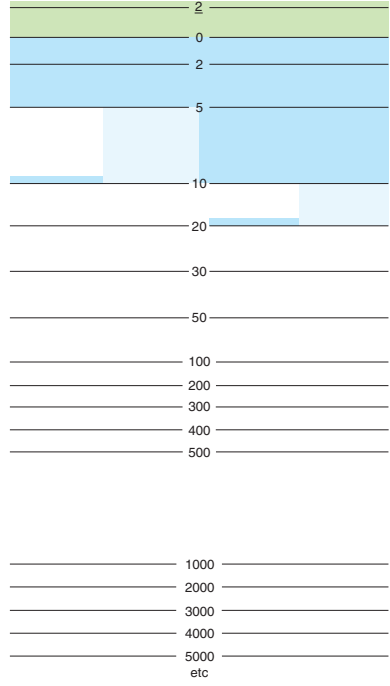
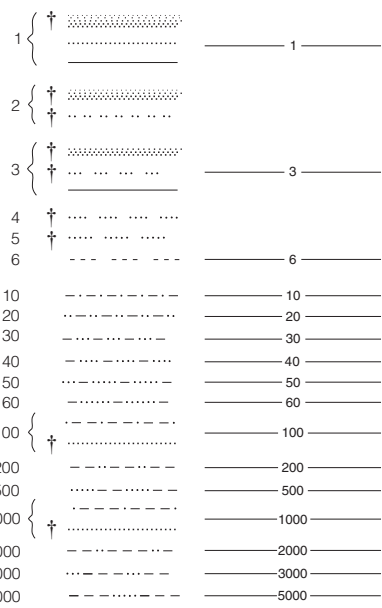
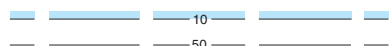
Plane of Reference for Depths → H		Plane of Reference for Heights → H	Soundings and Drying Heights	
10	12 9 ₂ # 9.7	Sounding in true position		403.1 410/412 412.1
11	 + (12) 	Alongside depth, Sounding out of position	•(8 ₃)  # + 1 ₈ 8 ₇ 7 ₁	412 412.1 412.2
12		Least depth in narrow channel		412 412.1 412.2
13		No bottom found at depth shown		412.3
14	12 9 ₁	Soundings which are unreliable (e.g. taken from old or smaller scale sources) shown in fine, upright figures		412.4 417.3
15		Drying heights and contours above chart datum		413 413.1 413.2
16		Natural watercourse (in intertidal area)		413.3

Plane of Reference for Depths → H		Depths in Channels and Areas		
20		Limit of dredged channel or area (major and minor)	#	414
21		Dredged channel or area with minimum depth regularly maintained	Depths may be shown as 3,5 or 3 ₅ on some adopted charts. There may be a note to clarify the maintenance regime	414
22		Dredged channel or area with minimum depth not regularly maintained and year of latest survey		414.1




Depths

24		Area swept by wire drag. The depth is shown at Chart Datum. (The latest date of sweeping may be shown in parentheses)		415 415.1
25	<div># </div> <div># </div> <div># </div> <div># </div> <div># </div>	Unsurveyed or inadequately surveyed area; area with inadequate depth information		410 417 417.6 417.7 418

Depth Contours

30		<p>Dries 2m contour</p> <p>Low Water (LW) Line, Chart Datum (CD)</p> <p>Blue tint, in one or more shades, and tint ribbons, are shown to different limits according to the scale and purpose of the chart and the nature of the bathymetry.</p> <p>On some charts, the standard set of contours is augmented by additional contours in order to delimit particular bathymetric features or for the benefit of particular categories of shipping. However, in some instances where the provision of additional contours would be helpful, the survey data available does not permit it.</p> <p>On charts which are metric conversions of fathoms charts there will be a non-standard series of contours.</p> <p>On some charts, contours are printed in blue.</p>	<p>On charts showing depths in fathoms/feet, the following contours are used:</p>  <p>On some charts, contours may be shown by continuous lines.</p>	404.2 410 411
31		Approximate depth contours (length of dashes may vary)		411.2 417.5

Nature of the Seabed J

Rocks → K			Types of Seabed	
1	S	Sand	† s	425-427
2	M	Mud	† m	
3	Cy	Clay	† cl	
4	Si	Silt		
5	St	Stones	† st	
6	G	Gravel	† g	
7	P	Pebbles	† peb	
8	Cb	Cobbles		
9.1	R	Rock, Rocky	† r	
9.2	Bo	Boulder(s)		421.2 425-427
10	Co	Coral	† corl	425-427
11	Sh	Shells	† sh	
12.1	S/M	Two layers e.g. Sand over Mud	#M (25)/SG S (<1)/R (Thickness of surface layer in metres)	425.8
12.2	fS.M.Sh	Mixed: where the seabed comprises a mixture of materials, the main constituent is given first, e.g. fine Sand with Mud and Shells		425.9
13.1	Wd	Weed (including Kelp)	† wd	425.5
13.2				428.2
13.3	Sg			425.6
14		Sandwaves		428.1
15		Spring in seabed		428.3
a		Ground	† Gd grd	
b		Ooze	† Oz	
c		Marl	† Ml	
d		Shingle	† Sn shin	
e		Chalk	† Ck chk	
f		Quartz	† Qz qrtz	
g		Madrepore	† Md mad	
h		Basalt	† Ba	
i		Lava	† Lv	
j		Pumice	† Pm pum	
k		Tufa	† T	
l		Scoriæ	† Sc	
m		Cinders	† Cn cin	

J Nature of the Seabed

n		Manganese	†	Mn	man	
o		Glauconite	†	Gc		
p		Oysters	†	Oy	oys	
q		Mussels	†	Ms	mus	
r		Sponge	†	Sp		
s		Algae	†	Al		
t		Foraminifera	†	Fr	for	
u		Globigerina	†	Gl		
v		Diatoms	†	Di		
w		Radiolaria	†	Rd	rad	
x		Pteropods	†	Pt		
y		Polyzoa	†	Po	pol	




Intertidal Areas						
20		Area of sand and mud with patches of stones or gravel				426.1
21		Rocky area				426.2
22		Coral reef				426.3

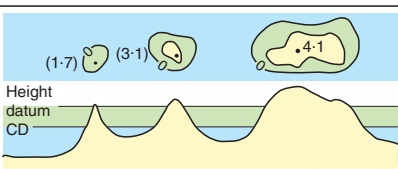
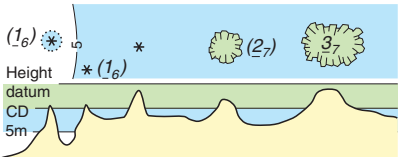
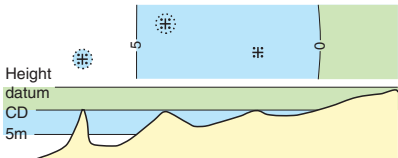
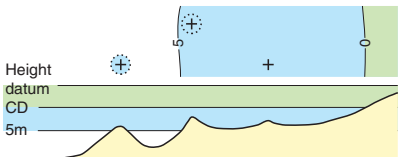
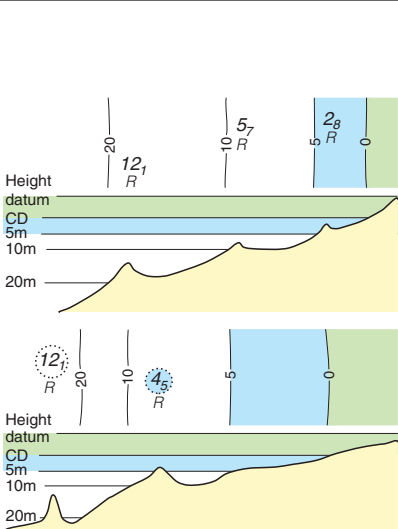
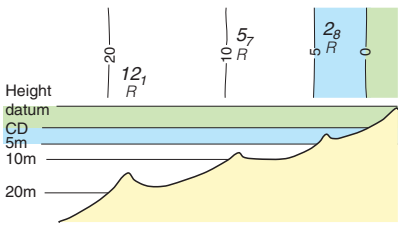
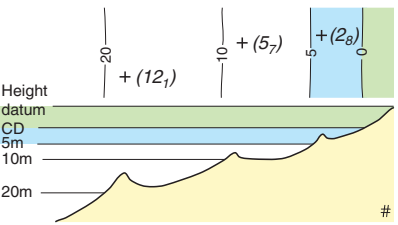
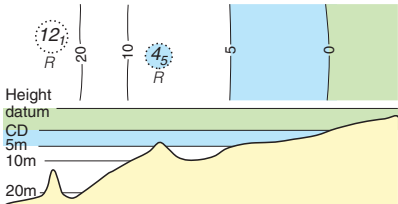
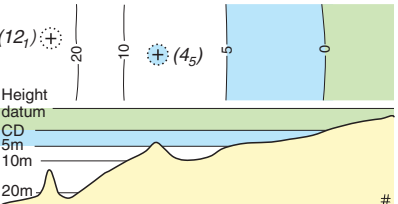
Qualifying Terms						
30	f	Fine	} only used in relation to sand			425 427
31	m	Medium				
32	c	Coarse				
33	bk	Broken	†	brk		425.5 425.7
34	sy	Sticky	†	stk		
35	so	Soft	†	sft		
36	sf	Stiff	†	stf		
37	v	Volcanic	†	vol		
38	ca	Calcareous	†	cal		
39	h	Hard				425.5 425.7

Nature of the Seabed J



aa		<i>Small</i>	†	<i>sm</i>	
ab		<i>Large</i>	†	<i>l</i>	
ac		<i>Glacial</i>	†	<i>ga</i> <i>glac</i>	
ad		<i>Speckled</i>	†	<i>sk</i> <i>spk</i>	
ae		<i>White</i>	†	<i>w</i>	
af		<i>Black</i>	†	<i>bl</i> <i>blk</i>	
ag		<i>Blue</i>	†	<i>b</i>	
ah		<i>Green</i>	†	<i>gn</i>	
ai		<i>Yellow</i>	†	<i>y</i>	
aj		<i>Red</i>	†	<i>rd</i>	
ak		<i>Brown</i>	†	<i>br</i>	
al		<i>Chocolate</i>	†	<i>ch</i> <i>choc</i>	
am		<i>Grey</i>	†	<i>gy</i>	
an		<i>Light</i>	†	<i>lt</i>	
ao		<i>Dark</i>	†	<i>d</i>	












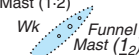







K Rocks, Wrecks, Obstructions, Aquaculture

General				
1		Dangerline: A danger line draws attention to a danger which would not stand out clearly enough if represented solely by its symbol (e.g. isolated rock) or delimits an area containing numerous dangers, through which it is unsafe to navigate		411.4 420.1
2		Depth swept by wire drag or confirmed by diver. The symbol may be used with other symbols, e.g. wrecks, obstructions, wells		415 422.3 422.9
3		Safe clearance depth. The exact depth is unknown, but is estimated to have a safe clearance at the depth shown. The symbol may be used with other symbols, e.g. obstructions, wrecks, wells, turbines		422.5 422.7 422.9
a		Dries	† Dr † dr	
b		Covers	† cov	
c		Uncovers	† uncov	

Rocks		Plane of Reference for Heights → H	Plane of Reference for Depths → H	
10		Rock (islet) which does not cover, height above height datum	(1,7) (3,1) (4,1)	421.1
11		Rock which covers and uncovers, height above Chart Datum, where known	† Dries 1-6m † Dr 1-6m	421.2
12		Rock awash at the level of Chart Datum		421.3
13		Underwater rock over which the depth is unknown, but which is considered dangerous to surface navigation		421.4
14		Underwater rock of known depth:		421.4
14.1		inside the corresponding depth area		
14.2		outside the corresponding depth area, dangerous to surface navigation		

Rocks, Wrecks, Obstructions, Aquaculture **K**

15	$\frac{35}{R}$	Underwater rock of known depth, not dangerous to surface navigation		421.4
16		Coral reef which is always covered		421.5
17		Breakers		423.2
d		Discoloured water	Discol † Discold	424.6

Hulk → F		Plane of Reference for Depths → H	Wrecks and Fouls	
20		Wreck, hull never covers, on large-scale charts		422.1
21		Wreck, hull covers and uncovers, on large-scale charts	†  † 	
22	 	Submerged wreck, depth known, on large-scale charts	† 	422.1
23		Submerged wreck, depth unknown, on large-scale charts	† 	422.1
24		Wreck showing any part of hull or superstructure at the level of Chart Datum		422.2
25		Wreck of which the mast(s) only are visible at Chart Datum		422.2
26	 	Wreck over which the depth has been obtained by sounding but not by wire drag		422.4
27	 	Wreck, depth swept by wire drag or confirmed by diver		422.3
28		Wreck, depth unknown, which is considered potentially dangerous to surface navigation		422.6
29		Wreck which is considered not dangerous to surface navigation. Depth over wreck unknown, or water depth greater than 200m. For information about depth criteria which may vary, see NP100, The Mariner's Handbook		422.6
e		Submerged wreck, depth unknown	† 	

K Rocks, Wrecks, Obstructions, Aquaculture

30		Wreck over which the exact depth is unknown, but which is estimated to have a safe clearance at the depth shown		422.5 422.7
31.1	# # (22)	Foul ground, not dangerous to surface navigation, but to be avoided by vessels anchoring, trawling, etc. (e.g. remains of wreck, cleared platform). Foul ground with depth		422.8
31.2		Area of foul ground		
f		Navigation light on stranded wreck		470.5







Obstructions and Aquaculture		Plane of Reference for Depths → H Underwater Installations → L	Kelp, Seaweed → J	
40		Obstruction or danger to navigation the exact nature of which is not specified or has not been determined, depth unknown		422.9
41		Obstruction, depth obtained by sounding but not wire drag		422.9
42		Obstruction, depth swept by wire drag or confirmed by diver		422.9
43.1		Stumps of posts or piles, wholly submerged		422.9
43.2		Submerged pile, stake, snag or stump (with exact position)		
44.1		Fishing stakes		447.1
44.2		Fish trap, fish weir, tunny nets		447.2
45		Fish trap area, tunny nets area		447.3
46.1		Fish haven		447.5
46.2		Fish haven, with minimum depth		
47		Shellfish beds		447.4
48.1		Marine farm (on large-scale charts), area of marine farms		447.6
48.2		Marine farm (on small-scale charts)		






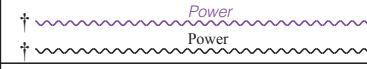
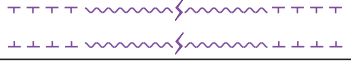


Combined symbols → K (General)		Areas, Limits → N	General	
1	EKOFISK OILFIELD	Name of oilfield or gasfield		445.3
2		Platform with designation/name		445.3
3		Limit of safety zone around offshore installation		439.2 445.6
4		Limit of development area		445.7
5.1		Wind turbine, floating wind turbine and wind turbine with vertical clearance		445.8
5.2		Offshore wind farm		445.9
		Offshore wind farm (floating)		
6		Wave farm, Renewable energy device		445.12

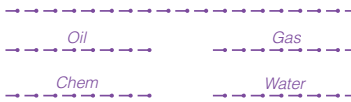
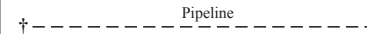


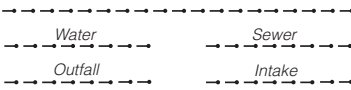
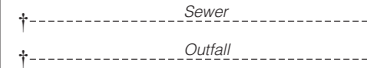
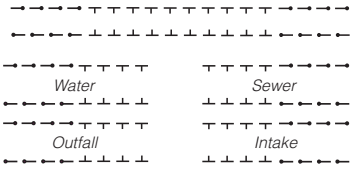



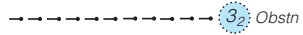
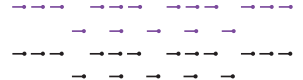
Mooring Buoys → Q		Platforms and Moorings		
10		Production platform, Platform, Oil derrick		445.2
11		Flare stack (at sea)		445.2
12		Fixed Single Point Mooring, including Single Anchor Leg Mooring (SALM), Articulated Loading Column (ALC)		445.2 445.4
14		Disused platform, with superstructure removed		445.2
16		Floating Single Point Mooring, including Catenary Anchor Leg Mooring (CALM), Single Buoy Mooring (SBM)		445.4
17		Moored vessel associated with offshore production		445.5
18		Mooring ground tackle for fixing floating structures		431.6



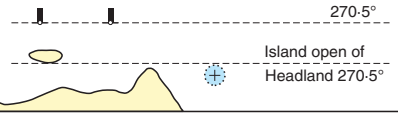

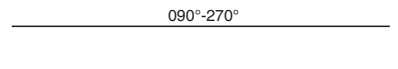
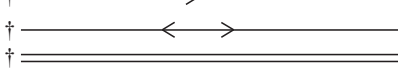
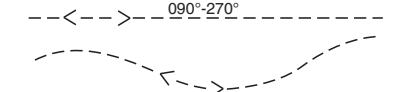
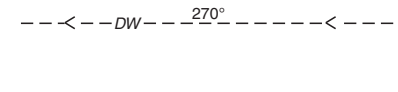

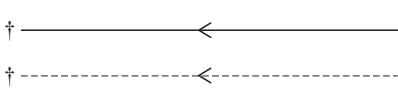
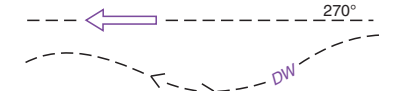
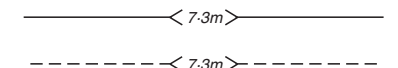
Plane of Reference for Depths → H		Obstructions → K	Underwater Installations	
20		Production well, with depth where known		445.1
21.1		Suspended well (wellhead and pipes projecting from the seabed) over which the depth is unknown		445.1
21.2		Suspended well over which the depth is known		445.1














L Offshore Installations

23	  Pipe  Pipe (1a)	Above-water wellhead (lit and unlit). The drying height or height above height datum is charted if known		445.1
24	 Turbine  FI(2) Underwater Turbine	Underwater turbine		445.10 445.11
25	 ODAS	Subsurface Ocean (or oceanographic) Data Acquisition System (ODAS)		448.4

Submarine Cables				
<i>Note: In complex areas, cables maybe shown in lighter print, to avoid obscuring other detail</i>				142.3
30.1		Submarine cable		443.1 443.8
30.2		Submarine cable area		439.3 443.3
31.1		Submarine power cable		443.2
31.2		Submarine power cable area		439.3 443.2
32		Disused submarine cable		443.7

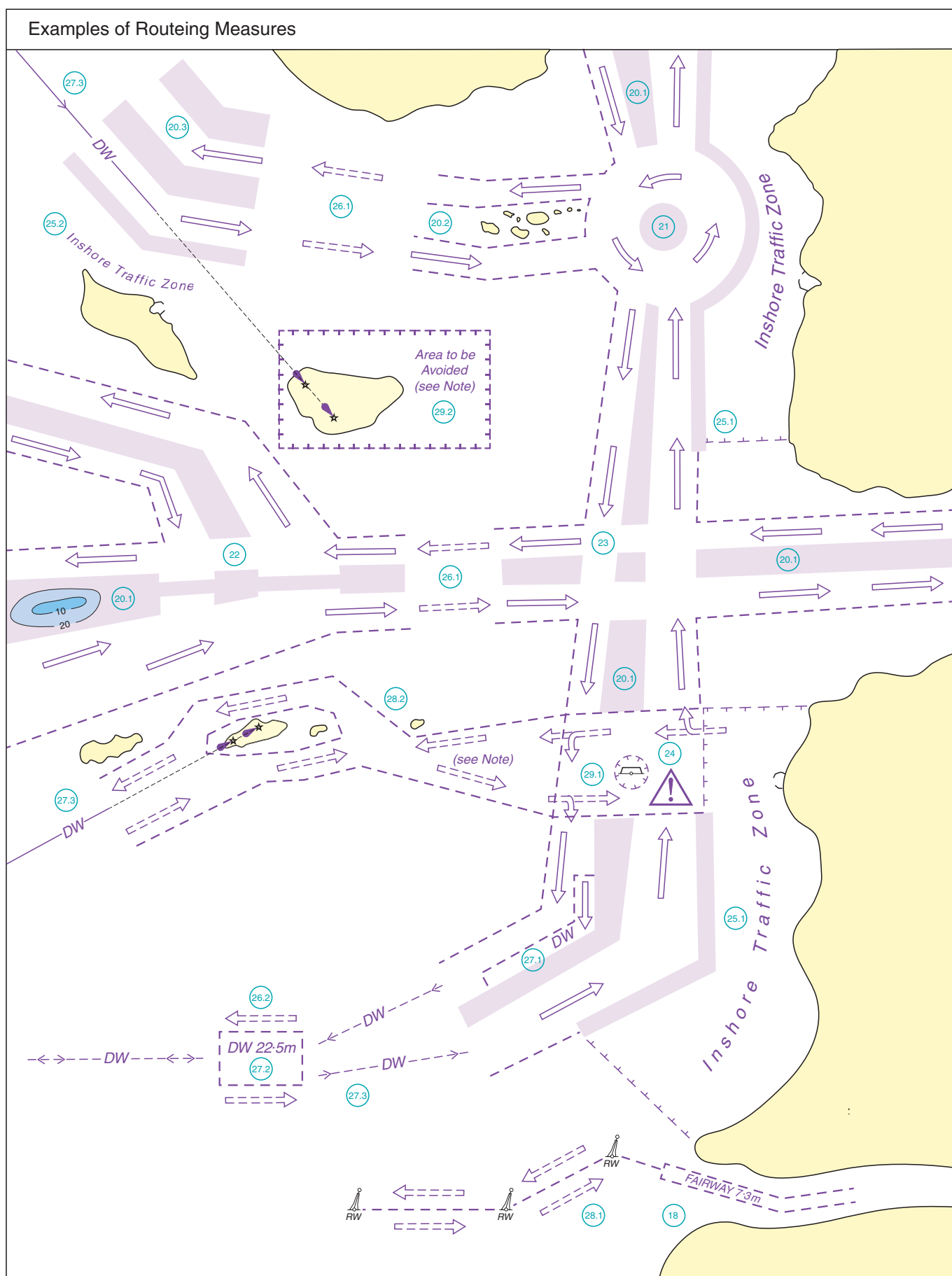
Submarine Pipelines				
<i>Note: In complex areas, cables maybe shown in lighter print, to avoid obscuring other detail</i>				142.3
40.1		Supply pipeline: unspecified, oil, gas, chemicals, water		444 444.1
40.2		Supply pipeline area: unspecified, oil, gas, chemicals, water		439.3 444.3
41.1		Outfall and intake: unspecified, water, sewer, outfall, intake		444 444.2
41.2		Outfall and intake area: unspecified, water, sewer, outfall, intake		439.3 444.3
42.1		Buried pipeline / pipe (with nominal depth to which buried)		444.5
42.2		Pipeline tunnel		
43		Diffuser, crib (nature of obstruction may be stated)		444.8
44		Disused pipeline / pipe		444.7



















Tracks Marked by Lights → P		Leading Beacons → Q	Tracks	
1		Leading line (≠ means "in line", the continuous line is the track to be followed)		433.1 433.2 433.3
2		Transit (other than leading line), Clearing line		433.4 433.5
3		Recommended track based on a system of fixed marks		434.1 434.2
4		Recommended track not based on a system of fixed marks		434.1 434.2
5.1		One-way track and DW track based on a system of fixed marks		432.3 434.1
5.2		One-way track and DW track not based on a system of fixed marks		
6		Recommended track with maximum authorised draught		432.4 434.3 434.4





Routeing Measures - Basic Symbols				
10		Established (mandatory) direction of traffic flow		435.1
11		Recommended direction of traffic flow		435.5
12		Separation line (large-scale, small-scale)		435.1 436.3
13		Separation zone		435.1 436.3
14		Limit of restricted routeing measure (e.g. Inshore Traffic Zone, Area to be Avoided)		435.1 436.3 439.2
15		Limit of routeing measure		435.1 436.3
16		Precautionary area		435.2
17		Archipelagic Sea Lane; axis line and limit beyond which vessels shall not navigate		435.10
18		Fairway, designated by regulatory authority: with minimum depth		434.5
		with maximum authorised draught		





† The term 'recommended' in connection with tracks and routeing measures does not imply recommendation by the UK Hydrographic Office. It is usually by a regulatory authority, but may be established by precedent.




M Tracks, Routes








Examples of Routeing Measures (see diagram on page 34)		
	Traffic separation scheme (TSS), traffic separated by separation zone	435.1
	Traffic separation scheme, traffic separated by natural obstructions	435.1
	Traffic separation scheme, with outer separation zone, separating traffic using scheme from traffic not using it	435.1
	Traffic separation scheme, roundabout	435.1
	Traffic separation scheme with "crossing gates"	435.1
	Traffic separation schemes crossing, without designated precautionary area	435.1
	Precautionary area	435.2
	Inshore traffic zone (ITZ), with defined end limits	435.1
	Inshore traffic zone, without defined end limits	435.1
‡ 	Recommended direction of traffic flow, between traffic separation schemes	435.5
‡ 	Recommended direction of traffic flow, for ships not needing a deep water route	435.5
	Deep water route (DW), as part of one-way traffic lane	435.3
	Two-way deep water route, with minimum depth stated	435.3
	Deep water route, centre line shown as recommended one-way or two-way track	435.3
‡ 	Recommended route (often marked by centre line buoys)	435.4
	Two-way route with one-way sections	435.6
	Area to be avoided (ATBA), around aid to navigation	435.7
	Area to be avoided, because of danger of stranding	435.7
‡ The term 'recommended' in connection with tracks and routeing measures does not imply recommendation by the UK Hydrographic Office. It is usually by a regulatory authority, but may be established by precedent.		












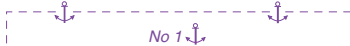




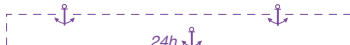







Radar Surveillance System				
30		Radar Surveillance Station	Radar surveillance station	487 487.3
31		Ra Cuxhaven	Radar range	487.1
32.1		Ra	Radar reference line	487.2
32.2		Ra 090° - 270°	Radar reference line coinciding with a leading line	

Radio Reporting				
40.1			Radio calling-in point, way point, or reporting point (with designation, if any) showing direction(s) of vessel movement and VHF-channel	488.1
40.2			Radio reporting line (with designation, if any) showing direction(s) of vessel movement	488.2

Ferries				
50		Ferry Route		438.1
51		Cable Ferry	Cable Ferry Route	438.2

N Areas, Limits

General Dredged and Swept Areas → I Submarine Cables, Submarine Pipelines → L Tracks Routes → M				
Note: On multicoloured charts, symbols in section N may be in green when associated with environmental areas				
1.1		Maritime limit in general, usually implying permanent physical obstructions		439.1 439.6
1.2		Maritime limit in general, usually implying no permanent physical obstructions		
2.1		Limit of restricted area		439.2- 439.4 439.6 441.6
2.2		Limit of area into which entry is prohibited		

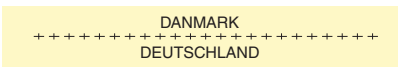
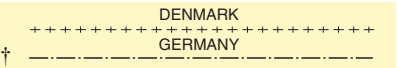


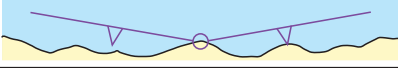
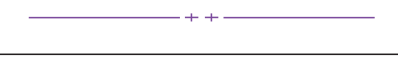








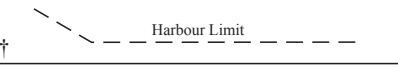
Anchorages, Anchorage Areas				
10		Reported anchorage (no defined limits)		431.1
11.1	  	Anchor berths		431.2
11.2	  	Anchor berths with swinging circle		
12.1		Anchorage area in general. On smaller scale charts, the limits may be omitted		431.3 439.4
12.2		Numbered anchorage area		
12.3		Named anchorage area		
12.4		Deep water anchorage area, anchorage area for deep-draught vessels		
12.5		Tanker anchorage area		
12.6		Anchorage area for periods up to 24 hours		
12.7		Dangerous cargo anchorage area		
12.8		Quarantine anchorage area		
12.9		Reserved anchorage area		
Note: These symbols maybe adapted for other purposes or types of vessels by addition of legend or symbol				
13		Seaplane operating area		449.6
14		Anchorage for seaplanes		449.6














Areas, Limits N















Restricted Areas				
20		Anchoring prohibited		431.4 435.11 436.3 439.3 439.4
21.1		Fishing prohibited		439.3 439.4
21.2		Diving prohibited		
22	Examples <div> <div>MR</div> <div>MR</div> </div>	Environmentally Sensitive Sea Areas: (colour may be green or magenta) Limit of marine reserve, national park, non-specific nature reserve		437.3 437.6 437.7
	Examples 	Bird sanctuary, Seal sanctuary (other animal silhouettes may be used for specialized areas)		
		Particularly Sensitive Sea Area (coloured tint band may vary in width between 1 and 5mm)		
23.1		Explosives dumping ground, Individual mine or explosive		442.1 442.2 442.3 442.4
23.2		Explosives dumping ground (disused)		
24		Dumping ground for chemical waste		442.1 442.2 442.3
25		Degaussing range		448.1 448.2
27	5kn	Maximum speed, Speed limit		430.2
a		Seabed operations dangerous/prohibited		

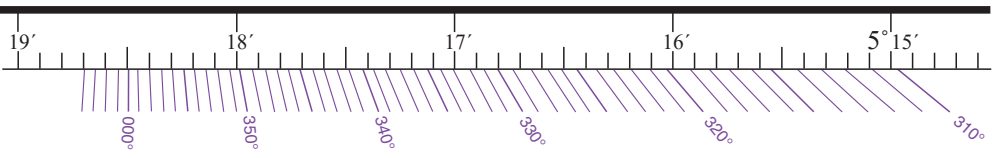
Military Practice Areas				
30		Firing practice area		441.1 441.2 441.3
31		Military restricted area into which entry is prohibited		441.6
32		Mine-laying (and counter-measure) practice area		441.4
33		Submarine transit lane and exercise area		441.5
34		Minefield		441.8

N Areas, Limits






















International Boundaries and National Limits				
40		International boundary on land		440.1
41		International maritime boundary		440.3
42		Straight territorial sea baseline with base point		440.4
43		Seaward limit of Territorial Sea		440.5
44		Seaward limit of Contiguous Zone		440.6
45		National fishery limits		440.7
46		Limit of Continental Shelf		440.8
47		Limit of Exclusive Economic Zone		440.9
48		Customs limit		440.2
49		Harbour limit		430.1


Various Limits					
60.1		#			449.1
60.2		#			
62.1			Spoil ground		446.1
62.2			Spoil ground (disused)		446.2
63			Extraction (dredging) area		446.4
64			Cargo transhipment area		449.4
65		†	Incineration area		449.3

Beacons → Q				Light Structures	
1.1	★ ★	Lt LtHo	Position of navigation light (size and style of 'star' may vary), light, lighthouse	#	
1.2	★		Light on standard charts		470.4 470.5
1.3	★		Significant all-round light on multicoloured charts (generally for offshore navigation)		
<p><i>Note:</i> On standard charts, positions of light are highlighted by one magenta flare.</p> <p>On multicoloured charts, the flare indicates the colour of the light, except for multicoloured sector lights where a magenta flare may be used if the sectors are not charted.</p> <p>This guide shows standard magenta flares with examples of multicoloured depiction where significantly different.</p>					
2.1	☐		Lighted offshore platform		445.2
2.2	☐	☐	Lighted offshore platform on multicoloured charts		
3	BY	★ BnTr	Lighted beacon tower ‡	 	456.4 457.1 457.2
4	  	★ Bn	Lighted beacon ‡ On smaller scale charts, where navigation within recognition range of the daymark is unlikely, lighted beacons are charted solely as lights	    	457.1 457.2
5	R	★ Bn	Lighted buoyant beacon, resilient beacon ‡		459.1 459.2
7	   		Navigation lights on landmarks or other structures (examples)		470.5
‡ Minor lights, fixed and floating, usually conform to IALA Maritime Buoyage System characteristics					

Bearings of Light Off Chart Limits		
8	 <p>True Bearings of Sgat Mór Light Fl.5s12m23M</p>	470.8

P Lights

Light Characters			Light Characters on Light Buoys → Q		471.2
	Abbreviation		Class of Light	Illustration	Period shown 
	International	National			
10.1	F		Fixed		
10.2	Occulting (total duration of light longer than total duration of darkness)				
	Oc	† Occ	Single-occulting		
	Oc(2) Example	† GpOcc(2) Example	Group-occulting		
	Oc(2+3) Example	† GpOcc(2+3) Example	Composite group-occulting		
10.3	Isophase (duration of light and darkness equal)				
	Iso		Isophase		
10.4	Flashing (total duration of light shorter than total duration of darkness)				
	Fl		Single-flashing		
	Fl(3) Example	† GpFl(3) Example	Group-flashing		
	Fl(2+1) Example	† GpFl(2+1) Example	Composite group-flashing		
10.5	LFI		Long-flashing (flash 2s or longer)		
10.6	Quick (repetition rate of 50 to 79 - usually either 50 or 60 - flashes per minute)				
	Q	† QkFI	Continuous quick		
	Q(3) Example	† QkFI(3) Example	Group quick		
	† IQ	† IntQkFI	Interrupted quick		
10.7	Very quick (repetition rate of 80 to 159 - usually either 100 or 120 - flashes per minute)				
	VQ	† VQkFI	Continuous very quick		
	VQ(3) Example	† VQkFI(3) Example	Group very quick		
	† IVQ	† IntVQkFI	Interrupted very quick		
10.8	Ultra quick (repetition rate of 160 or more - usually 240 to 300 - flashes per minute)				
	UQ		Continuous ultra quick		
	IUQ		Interrupted ultra quick		
10.9	Mo(K) Example		Morse Code		
10.10	FFI		Fixed and flashing		
10.11	Al.WR Example	† Alt.WR Example	Alternating		

Colours of Lights				
11.1	W	White (only on sector and alternating lights)		450.2 450.3 470.4
11.2	R	Red		470.6 471.3 471.4 475.1
11.3	G	Green		
11.4	Bu	Blue	†	Bl
11.5	Vi	Violet		
11.6	Y	Yellow		
11.7	Y	# Or	†	Or
11.8	Y	# Am		
			Colours of lights shown on: standard charts on multicoloured charts on multicoloured charts at sector lights	

Period				
12	90s Examples	2.5s	Period in seconds and tenths of a second	† 90sec 471.5

Plane of Reference for Heights → H		Tidal Levels → H		Elevation
13	12m Example	Elevation of light given in metres	On fathoms charts, the elevation of a light is given in feet e.g. 40ft	471.6

Range				
Note: Charted ranges are nominal ranges given in sea miles				
14	15M Example	Light with single range		471.7 471.9 475.5
	15/10M Example	Light with two different ranges	† 15,10M	
	15-7M Example	Light with three or more ranges	† 15,10,7M	

Disposition				
15	(hor)	horizontally disposed	† (horl.)	471.8
	(vert)	vertically disposed	† (vertl.)	
	(△) (▽)	3 lights disposed in the shape of a triangle		

Example of a full Light Description				471.9
16	Example of a light description on a metric chart using international abbreviations: ★FI(3)WRG.15s13m7-5M		Example of a light description on a fathoms chart using international abbreviations: ★Al.FI.WR.30s110ft23/22M	
	FI(3)	Class or character of light: in this example a group-flashing light, regularly repeating a group of three flashes.	Al.FI.	Class or character of light: in this example exhibiting single flashes of differing colours alternately.
	WRG.	Colours of light: white, red and green, exhibiting the different colours in defined sectors.	WR.	Colours of light shown alternately: white and red all-round (i.e. not a sector light).
	15s	Period of light in seconds, i.e., the time taken to exhibit one full sequence of 3 flashes and eclipses: 15 seconds.	30s	Period of light in seconds, i.e. the time taken to exhibit the sequence of two flashes and two eclipses: 30 seconds.
	13m	Elevation of focal plane above height datum: 13 metres.	110ft	Elevation of focal plane above height datum: 110 feet.
	7-5M	Luminous range in sea miles: the distance at which a light of a particular intensity can be seen in 'clear' visibility, taking no account of earth curvature. In those countries (e.g. United Kingdom) where the term 'clear' is defined as a meteorological visibility of 10 sea miles, the range may be termed "nominal". In this example the ranges of the colours are: white 7 miles, green 5 miles, red between 7 and 5 miles.	23/22M	Range in sea miles. Until 1971 the lesser of geographical range (based on a height of eye of 15 feet) and luminous range was charted. Now, when the charts are corrected, luminous (or nominal) range is given. In this example the luminous ranges of the colours are: white 23 miles, red 22 miles. The geographical range can be found from the table in the ADMIRALTY List of Lights (for the elevation of 110 feet, it would be 16 miles).

P Lights

Lights marking Fairways

Note: Quoted bearings are always from seaward

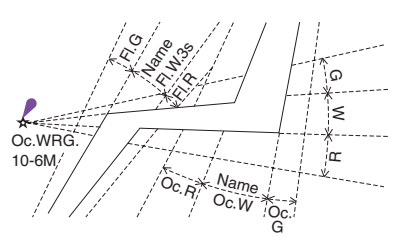
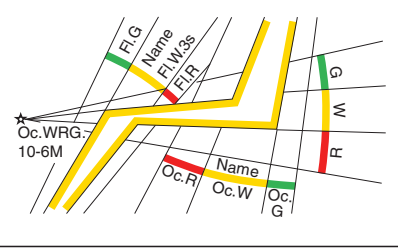

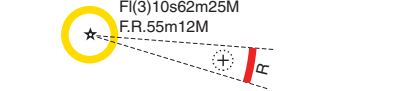
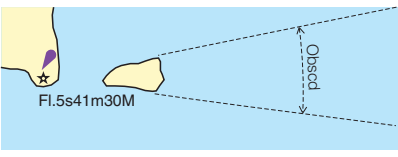
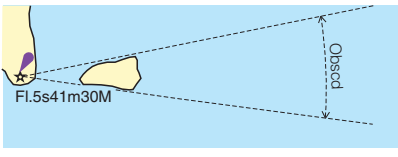
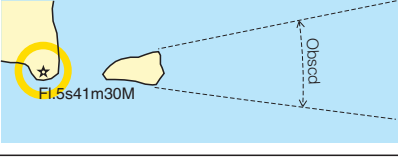
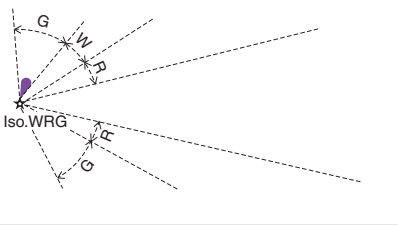
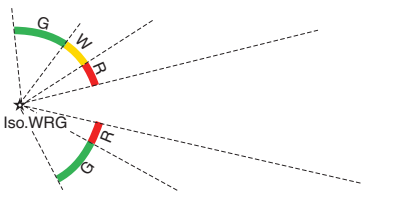
Leading Lights and Lights in line



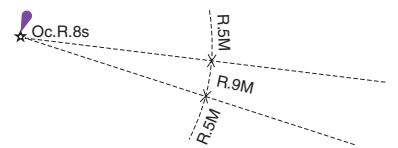
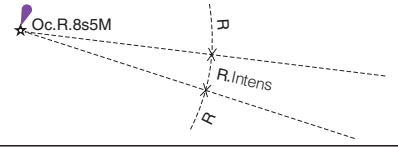
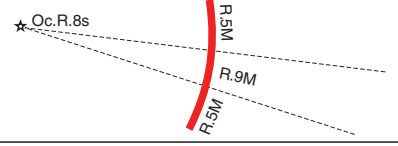
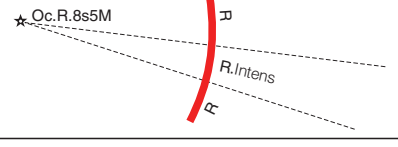
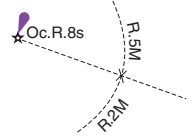
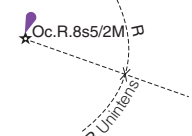
20.1		Leading lights with leading line (the firm line is the track to be followed) and arcs of visibility on standard charts		
20.2		Leading lights with leading line (the firm line is the track to be followed) and arcs of visibility on multicoloured charts		
20.3		Leading lights on standard charts (≠ means "in line"; the firm line is the track to be followed; the light descriptions will be at the light stars or on the leading line, not usually both)		433 433.1 433.2 433.3 475.1 475.6
20.4		Leading lights on multicoloured charts (≠ means "in line"; the firm line is the track to be followed; the light descriptions will be at the light stars or on the leading line, not usually both)		
20.5		Leading lights on small-scale standard charts		
20.6		Leading lights on small-scale multicoloured charts		
21.1		Lights in line on standard charts (for example, marking the sides of a channel)		433.4 475.6
21.2		Lights in line on multicoloured charts (for example, marking the sides of a channel)		
22	Rear Lt or Upper Lt	Rear or upper light	† Upr.	470.7
23	Front Lt or Lower Lt	Front or lower light	† Lr	470.7

Direction Lights				
30.1		Direction light with narrow sector and course to be followed, flanked by darkness or unintensified light	†	471.3 471.9 475 475.1 475.5 475.7
30.2		Direction light with course to be followed. Sector(s) uncharted	†	
30.3		Direction light with narrow fairway sector flanked by light sectors of different characters on standard charts		
30.4		Direction light with narrow fairway sector flanked by light sectors of different characters on multicoloured charts		
31		Moiré effect light (day and night), variable arrow mark. Arrows show when course alteration needed		475.8










Sector Lights				
40.1		Sector light on standard charts		470.4 475 475.1 475.2 475.5
40.2		Sector light on multicoloured charts		
40.3		Sector light on standard charts. Sectors not charted		
40.4		Sector light on multicoloured charts. Sectors not charted		








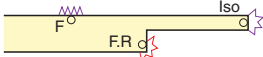




P Lights

Sector Lights				
41.1		Sector lights on standard charts, the white sector limits marking the sides of the fairway		470.4 475 475.1 475.5
		Sector lights on multicoloured charts, the white sector limits marking the sides of the fairway		
42.1		Main light visible all-round with red subsidiary light seen over danger on standard charts		471.8 475.4
		Main light visible all-round with red subsidiary light seen over danger on multicoloured charts		
43.1		All-round light with obscured sector on standard charts		475.3
		All-round light with obscured sector on multicoloured charts		
44.1		Light with arc of visibility deliberately restricted on standard charts		475.1
		Light with arc of visibility deliberately restricted on multicoloured charts		

Sector Lights				
45.1		Light with faint sector on standard charts		475.3
45.2		Light with faint sector on multicoloured charts		
46.1		Light with intensified sector on standard charts		475.2
				
46.2		Light with intensified sector on multicoloured charts		
				
a		Light with unintensified sector		

P Lights

Lights with limited Times of Exhibition				
50.1	 F.R(occas)	Lights exhibited only when specially needed (e.g. for fishing vessels, ferries) and some private lights on standard charts	† (fishg.) † (Priv.) † (occasl.)	473.2
50.2	 F.R(occas)	Lights exhibited only when specially needed (e.g. for fishing vessels, ferries) and some private lights on multicoloured charts		
51.1	 Fl.10s40m27M (F.37m11M Day)	Daytime light (charted only where the character shown by day differs from that shown at night) on standard charts	†  Fl.10s40m27M (F.37m11M by Day)	473.4
51.2	 Fl.10s40m27M (F.37m11M Day)	Daytime light (charted only where the character shown by day differs from that shown at night) on multicoloured charts		
52.1	 Q.WRG.5m10-3M (Fl.5s Fog)	Fog light (exhibited only in fog, or character changes in fog) on standard charts	 Q.WRG.5m10-3M Fl.5s (in Fog)	473.5
52.2	 Q.WRG.5m10-3M (Fl.5s Fog)	Fog light (exhibited only in fog, or character changes in fog) on multicoloured charts	†	
53	†  Fl.5s(U)	Unwatched (unmanned) light with no standby or emergency arrangements		473.1
54	# (temp)	Temporary	† (temp) † (tempy.)	473.6
55	(exting)	Extinguished	† (extingd.)	473.7
56	(man)	Manually activated		473.8

Flare Stack (at Sea) → L		Flare Stack (on Land) → E		Signal Stations → T	Special Lights	
60	 AeroAl.FI.WG.7.5s11M		Aeronautical light (may be unreliable)		476.1	
61.1	 AeroF.R.353m11M RADIO MAST (353)		Air obstruction light of high intensity		476.2	
61.2	(89)  (R Lts)		Air obstruction lights (e.g. on radio mast)	 (Red Lt.)		
62	Fog Det Lt		Fog detector light		477	
63			(illum)	Floodlit, floodlighting of a structure	 (lit)	478.2
64			Strip light		478.5	
Note: On multicoloured charts, P63 and P64 may be in any appropriate colour						
65	 (priv)		Private light other than one exhibited occasionally	 Y.Lt  R.Lt	 (Priv)	473.2
66	(sync) or (sync)		Synchronized (synchronous or sequential)		478.3	

Q Buoys, Beacons

Buoys and Beacons	IALA Maritime Buoyage System, which includes Beacons → Q 130
-------------------	--































General				
1		Position of buoy or beacon		455.3 460.1 462.1
Note: On standard charts, lights on buoys and beacons are highlighted by magenta flares. On multicoloured charts, the flare indicates the colour of the light. This guide shows standard magenta flares, with a few examples of coloured flares.				
Colour of Buoys and Beacons			Abbreviations for colours (lights) → P 11	
2		Single colour; green (G) and black (B)		450 450.1 450.2 450.3 464 464.1 464.2 464.3
3		Single colour other than green and black: red (R), yellow (Y), orange (Or)		
4		Multiple colours in horizontal bands: the colour sequence is from top to bottom		
5		Multiple colours in vertical or diagonal stripes; the darker colour is given first. In these examples, red(R), white(W), blue (Bu), yellow (Y) & black(B)		
a		Single colour other than green and black (non-IALA system: white (W) grey (Gy), blue (Bu))		
b		Wreck buoy (not used in the IALA System)		464
c		Chequered		

Lighted Marks			Marks with Fog Signals → R	
7		Lighted marks on standard charts (examples)		457.1 466 466.1
8		Lighted marks on multicoloured charts (examples)		














Topmarks and Radar Reflectors		For Application of Topmarks within the IALA System → Q 130	Radar reflector → S	
9		IALA System buoy topmarks (beacon topmarks shown upright)	Non-IALA System 	463 463.1
10		Beacon with topmark, colour, radar reflector and designation (example)		450 455.2 455.7 455.8
11		Buoy with topmark, colour, radar reflector and designation (example). Radar reflectors are not generally charted on IALA System buoys		460.3 460.6 465.1 465.2

Features Common to Beacons and Buoys → Q 1-11











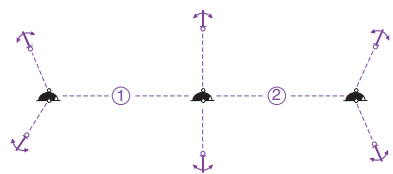
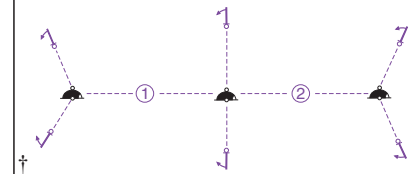



Buoys











Shapes					
20	 	Conical buoy, nun buoy, ogival buoy	†	   etc.	462.2
21	 	Can buoy, cylindrical buoy	†	   etc.	462.3
22	 	Spherical buoy	†	   etc.	462.4
23	  	Pillar buoy, buoy with no distinctive shape	†	 	462.5
24		Spar buoy, spindle buoy	†	    	462.6
25	 	Barrel buoy, tun buoy			462.7
26		Superbuoy. Superbuoys are very large buoys, e.g. an aid to navigation mounted on a circular hull of about 5m diameter. Mooring for tankers, of superbuoy size, is a variation of the superbuoy symbol (L16)	†		445.4 460.4 462.9 474

Light Vessels and Minor Light Floats















30.1	 Fl. G. 3s Name	Light float (example) on standard charts		462.8
30.2	 Fl. G. 3s Name	Light float (example) on multicoloured charts		
31	†  Fl. 10s	Light float not part of IALA System	†     	462.8
32.1	 Fl. 5s 12m 15m	Light vessel on standard charts	†   LtV 	474
32.2	 Fl. 5s 12m 15m	Light vessel on multicoloured charts		







Q Buoys, Beacons










Mooring Buoys		Oil or Gas Installation Buoy → L	Visitors' (Small Craft) Mooring → U	
40	 #  #  # 	Mooring buoy	#  #  #  † 	431.5
41.1	 Fl.Y.2-5s	Lighted mooring buoy (example) on standard charts		431.5 466.1 466.2 466.3 466.4
41.2	 Fl.Y.2-5s	Lighted mooring buoy (example) on multicoloured charts		
42		Trot, mooring buoys with ground tackle and berth numbers		431.6
43		Mooring buoy with telephonic communications		431.5
44		Numerous moorings (example)		431.7
45		Visitors' mooring		431.5

Special Purpose Buoys		The symbols shown below are examples: shapes of buoys may differ; lateral or cardinal buoys may be used in some situations; the use of the 'X' topmark is optional. Purpose of buoy may be shown by textual label.		
50	 DZ	Firing danger area (Danger Zone) buoy		441.2
54	 DG	Degaussing Range buoy		448.2
58	 ODAS  ODAS	Ocean (or Oceanographic) Data Acquisition System (ODAS) buoy, Data collection buoy	 ODAS	448.3 460.4 462.9
70	 (priv)	Buoy privately maintained (example)		
71	 (Apr-Oct)	Seasonal buoy (the example shows a yellow spherical buoy on station between April and October)	#  (1.4 - 15.10)  (occas)	460.5
d		Racing mark	# 	




<i>Lighted Beacons</i> → P	<i>Features Common to Beacons and Buoys</i> → Q 1-11	Beacons
----------------------------	--	---------





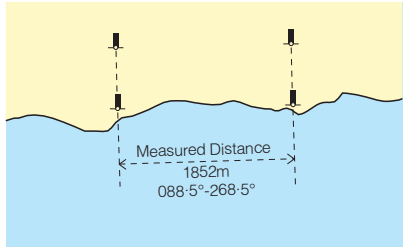



General				
80	 	Beacon in general, characteristics unknown or chart scale too small to show		455.5
81		Beacon with colour, no distinctive topmark (example)		450.2 455.4 459.2
82	  	Beacon with colour and topmark (examples)	    etc.	455.4 456 459.2 463 463.1
83		Beacon on submerged rock (topmark and colours as appropriate)		455.6
e		Beacon which does not conform with the IALA system	 (non-IALA)	

<i>Minor Pile</i> → F		Minor Impermanent Marks usually in Drying Areas (Lateral Mark for Minor Channel)		
90		Pole		456.1
91	<div>PORT HAND</div> 	<div>STARBOARD HAND</div> 	Perch, withy	456.1
92			Withy	







<i>Landmarks</i> → E		Minor Marks, usually on Land		
100		Cairn		456.2
101		Coloured or white mark (the colour may be indicated)		456.2
102.1	 	Coloured topmark (colour known or unknown) with function of a beacon	 	
102.2	 	Painted boards with function of leading beacons		

Q Buoys, Beacons

Beacon Towers				
110		Beacon towers without and with topmarks and colours (examples)		456.4
111		Lattice beacon		456.4

Special Purpose Beacons Leading Lines, Clearing Lines → M				
Note: Topmarks and colours are shown where scale permits				
120		Leading beacons (the firm line is the track to be followed)		458
121		Beacons marking a clearing line or transit		458
122		Beacons marking measured distance with quoted bearings. The track is shown as a firm line if it is to be followed precisely		458
123		Cable landing beacon (example)		443.5 458
124		Refuge beacon		456.4
126		Notice board	NB	456.2

Where in force, the IALA System applies to all fixed and floating marks except landfall lights, leading lights and marks, sectored lights and major floating lights.

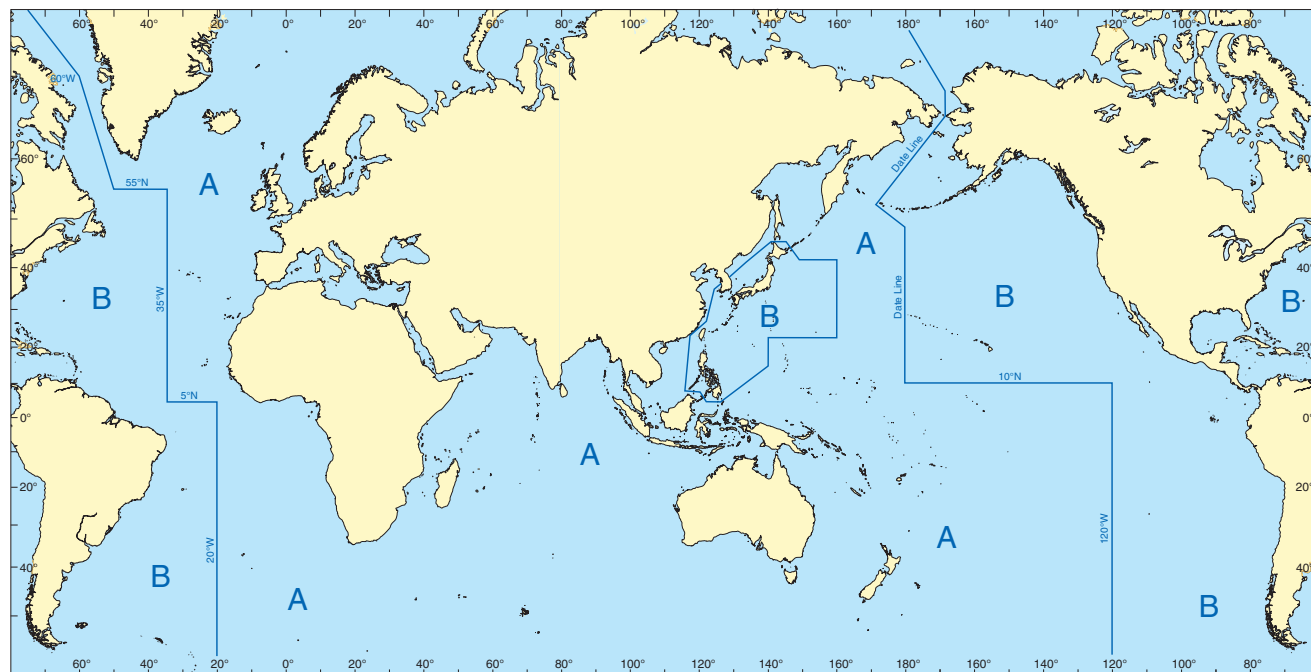
The standard buoy shapes are cylindrical (can) , conical , spherical , pillar , and spar , but variations may occur, for example: minor light floats . In the illustrations on the next page, only the standard buoy shapes are used. In the case of fixed beacons (lit or unlit) only the shape of the topmark is of navigational significance.

IALA Buoyage Regions A and B

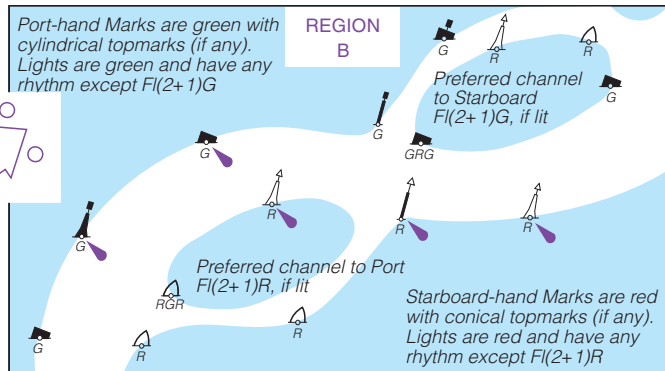
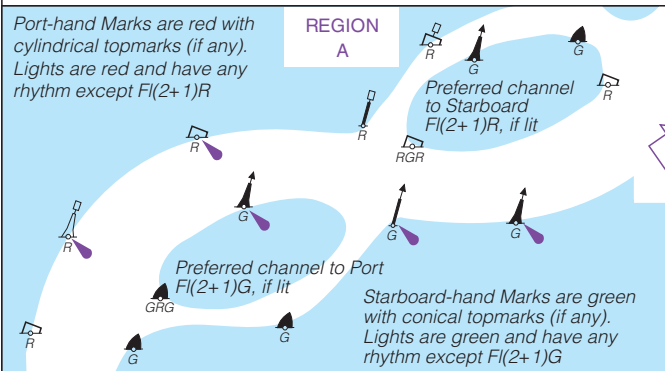
There are two international buoyage regions where lateral marks differ.

Region A is primarily comprised of the waters surrounding Greenland, Europe, Africa, Australia and Asia (except for Japan, the Republic of Korea and the Philippines).

Region B is primarily comprised of the waters surrounding North and South America, Japan, the Republic of Korea and the Philippines (see illustration).



130.1 Lateral marks are generally for well-defined channels. There are two international Buoyage Regions - A and B - where Lateral marks differ.



Buoy shape may be cylindrical or conical (to indicate port or starboard) but may be another shape with appropriate topmark. Marks which indicate the preferred channel at a junction have three horizontal colour bands and, if lit, the rhythm will be $Fl(2+1)$

130.2



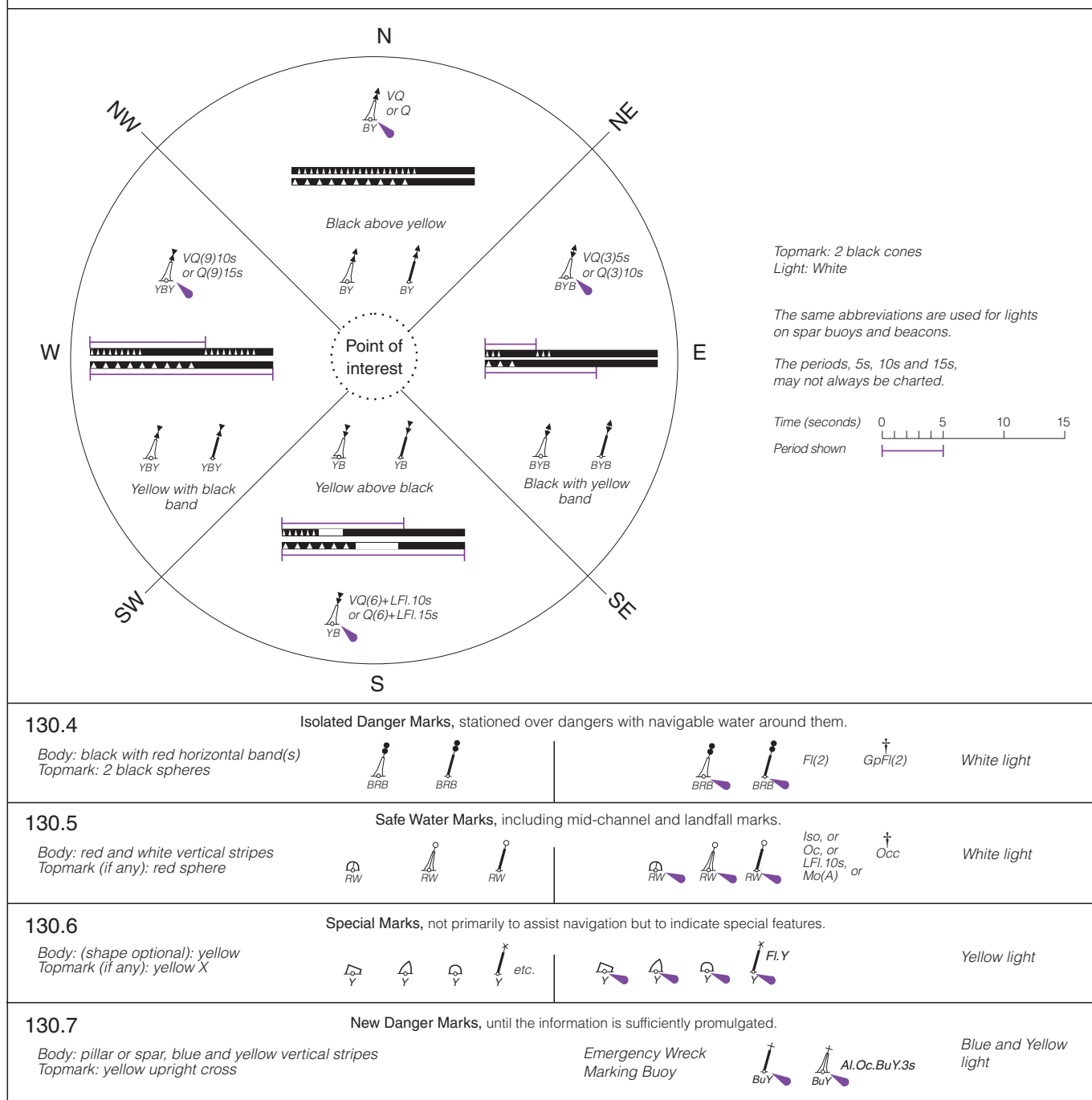
Symbol showing direction of buoyage where not obvious.




Symbol showing direction of buoyage where not obvious, on multicoloured charts (red and green circles coloured as appropriate to region).

Q Buoys, Beacons

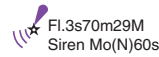

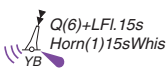
130.3 Cardinal Marks *indicating navigable water to the named side of the marks. Cardinal marks have the same meaning in Regions A and B*










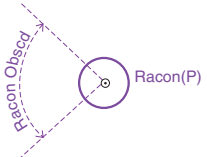
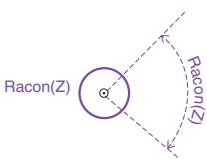
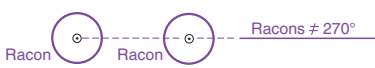






Fog Signals R

Fog Detector Light → P		Fog Light → P		General
1		Position of fog signal. Type of fog signal not stated	† Fog Sig	451 451.2 452.8
2	(man)	Manually activated		452.9



















Types of Fog Signals, Abbreviations				
10	Explos	Explosive	† Gun	452.1
11	Dia	Diaphone		452.2
12	Siren	Siren		452.3
13	Horn	Horn (nautophone, reed, tyfon)	† Nauto † E.F. Horn † Tyfon † Reed	452.4
14	Bell	Bell		452.5
15	Whis	Whistle		452.6
16	Gong	Gong		452.7

Examples of Fog Signal Descriptions				
20	 Fl.3s70m29M Siren Mo(N)60s	Siren at a lighthouse, giving a long blast followed by a short one (N), repeated every 60 seconds		452.3 453.3
21	 Bell	Wave-actuated bell buoy. The provision of a legend indicating number of emissions, and sometimes the period, distinguishes automatic bell or whistle buoys from those actuated by waves		452.5 453 454.1
22	 Q(6)+LFl.15s Horn(1)15sWhis YB	Light buoy, with horn giving a single blast every 15 seconds, in conjunction with a wave-actuated whistle	Reserve fog signals are fitted to certain buoys Only those actuated by waves are charted	452.4 453.1 454.3
‡ The Fog Signal symbol (R1) is usually omitted when associated with another aid to navigation (e.g. light or buoy) when a description of the signal is given				


S Radar, Radio, Satellite Navigation Systems

Radar	Radar Structures Forming Landmarks → E		Radar Surveillance Systems → M	
1	 Ra	Coast radar station providing range and bearing from station on request		485.1
2	 Ramark	Ramark, radar beacon transmitting continuously		486.1
3.1	 Racon(Z) (3cm)	Radar transponder beacon, with morse identification, responding within the 3cm (X) band	 Racon(Z)	486.2 486.3
3.2	 Racon(Z) (10cm)	Radar transponder beacon, with morse identification, responding within the 10cm (S) band		
3.3	 Racon(Z)	Radar transponder beacon, with morse identification	 Racon(Z) (3 & 10cm)	
3.4	 Racon(P)	Radar transponder beacon with sector of obscured reception		486.4
	 Racon(Z)	Radar transponder beacon with sector of reception		
3.5	 Racon	Leading radar transponder beacons (≠ and ≠ mean "in line")		486.5 433.3
	 Racon	Leading radar transponder beacons coincident with leading lights		
3.6	 Racon	Radar transponder beacons on floating marks (examples)		486.2
4		Radar reflector (not usually charted on IALA System buoys and buoyant beacons)	 Ra.Refl.	455.8 459.2 465
5		Radar conspicuous feature	 Ra conspic	485.2









Radar, Radio, Satellite Navigation Systems S














Radio Structures Forming Landmarks → E		Radio Reporting (Calling-in or Way) Points → M		Radio
10	† 	Non-directional marine or aeromarine radiobeacon		480 481.1 480.1
11	†	Directional radiobeacon with bearing line	†	480 481.2
	† 	Directional radiobeacon coincident with leading lights (± means "in line")		
12	† 	Rotating pattern radiobeacon		480 481.1
13	† 	Consol beacon		480
14		Radio direction-finding station	† 	483
15	† 	Coast radio station providing QTG service	† 	480 484
16	† 	Aeronautical radiobeacon		480 482
17.1		Automatic Identification System transmitter		489.1
17.2		Automatic Identification System transmitters on floating marks (examples)		489.1
18.1		Virtual AIS aid to navigation with no known IALA-defined function. Other carriers may be used		489.2
18.2		Virtual AIS aid to navigation with IALA cardinal mark function		
18.3		Virtual AIS aid to navigation with IALA lateral mark function		
18.4		Virtual AIS aid to navigation with IALA isolated danger mark function		
18.5		Virtual AIS aid to navigation with IALA safe water mark function		
18.6		Virtual AIS aid to navigation with IALA special mark function		
18.7		Virtual AIS aid to navigation with IALA new danger mark function		








Satellite Navigation Systems

50	WGS	WGS72	WGS84	World Geodetic System, 1972 or 1984		201
Note: A note may be shown to indicate the shifts of latitude and longitude, to one, two or three decimal places of a minute, depending on the scale of the chart, which should be made to satellite-derived positions (which are referred to WGS84) to relate them to the chart.						202
51	#			Station providing Differential Global Positioning System corrections		481.4









T Services

Pilotage				
1.1		<i>Pilot boarding place, position of pilot cruising vessel</i>	 <i>Pilots</i>	491.1 491.2
1.2	 <i>Name</i>	<i>Pilot boarding place, position of pilot cruising vessel, with name (e.g. District, Port)</i>		
1.3	 <i>Note</i>	<i>Pilot boarding place, position of pilot cruising vessel, with note (e.g. Tanker, Disembarkation)</i>		
1.4	 <i>H</i>	<i>Pilots transferred by helicopter</i>		
2	  <i>Pilot lookout</i>	<i>Pilot office with Pilot lookout, Pilot lookout station</i>		
3	 <i>Pilots</i>	<i>Pilot office</i>		491.3
4	<i>Port Name</i> <i>(Pilots)</i>	<i>Port with pilotage service (boarding place not shown)</i>		491.4










Coastguard, Rescue				
10	 CG  CG  CG	Coastguard station	 CGFS	492 492.1 492.2
11	 CG ⚡  CG ⚡  CG ⚡	Coastguard station with Rescue station	 CGFS ⚡	493.3
12		Rescue station, Lifeboat station, Rocket station	 LB	493 493.1
13	 ⚡  ⚡	Lifeboat lying at a mooring		493.2
14	Ref 	Refuge for mariners, Refuge for vessels		431.3 456.4 493.4

Stations				
20	⊙ SS	Signal station in general	† Sig Sta † Sig Stn	494
21	 ⊙ SS(INT)	Signal station showing International Port Traffic Signals		495.4
22	 ⊙ SS(Traffic)	Traffic signal station, Port entry and departure signals		495.1
23	 ⊙ SS(Port Control)	Port control signal station		495.1
24	 ⊙ SS(Lock)	Lock signal station		495.2
25.1	 ⊙ SS(Bridge)	Bridge passage signal station		495.3
25.2	 F Traffic Sig	Bridge lights including traffic signals		
28	† ⊙ SS(Storm)	Storm signal station	† Storm Sig † Stm. Sig. Stn.	497.1
29	⊙ SS(Weather)	Weather signal station, Wind signal station		497.1
30	⊙ SS(Ice)	Ice signal station		497.1
31	⊙ SS(Time)	Time signal station		494.1
32.1		Tide scale or gauge	⊙ Tide gauge	496.1
32.2	⊙ Tide gauge	Automatically recording tide gauge		
33	⊙ SS(Tide)	Tide signal station		496.2
34	⊙ SS(Stream)	Tidal stream signal station		496.3
35	⊙ SS(Danger)	Danger signal station		497.2
36	⊙ SS(Firing)	Firing practice signal station		497.2

U Small Craft (Leisure) Facilities

Small Craft (Leisure) Facilities		Transport Features, Bridges →D Public Buildings, Cranes →F	Pilots, Coastguard, Rescue, Signal Stations →T	
a		Visitors' mooring	†	
b		Public slipway	†	
c		Public landing, Steps, Ladder	†	
d		Public house, Inn	†	
e		Restaurant	†	
f		Water tap	†	
g		Fuel station (Petrol, Diesel)	†	
h		Electricity	†	

Small Craft (Leisure) Facilities U

i		Laundrette	†																																																																		
j		Public toilets	†																																																																		
k		Post box	†																																																																		
l		Public telephone	†																																																																		
m		Refuse bin	†																																																																		
n		Public car park	†																																																																		
o		Parking for boats and trailers	†																																																																		
p		Caravan site	†																																																																		
q		Camping site	†																																																																		
r	<div><div>MARINA FACILITIES</div><table><tr><th>HARBOUR / MARINA FACILITIES</th><th>Diesel</th><th>Bottled Gas</th><th>Electricity</th><th>Crane/Tank Disposal</th><th>Repairs</th><th>Launching Berth</th><th>Pontoon Berthing</th><th>Swinging Moorings</th><th>Chandlery</th><th>Laundrette</th><th>Showers</th><th>VHF Radio Channels</th><th>Telephone Area Code</th><th>Telephone Number</th><th>Fax Number</th></tr><tr><td>FALMOUTH - Falmouth Visitors Yacht Haven</td><td></td><td></td><td></td><td>●</td><td></td><td></td><td></td><td>●</td><td>●</td><td>●</td><td>●</td><td>12</td><td>+44 (0) 1326</td><td>312285</td><td>211352</td></tr><tr><td>- Mylor Yacht Harbour</td><td>●</td><td>●</td><td>●</td><td>●</td><td>●</td><td>●</td><td>●</td><td>●</td><td>●</td><td>●</td><td>●</td><td>80/M</td><td>+44 (0) 1326</td><td>372121</td><td>372120</td></tr><tr><td>† HELFORD - Helford Moorings Officer</td><td></td><td></td><td></td><td></td><td></td><td></td><td></td><td></td><td>●</td><td></td><td>●</td><td>-</td><td>+44 (0) 1326</td><td>250749</td><td>-</td></tr></table></div> <p><i>Marina Facilities are no longer inserted on ADMIRALTY charts. Users are recommended to contact the marina, or visit their website, for the latest information. Contact details are given on some ADMIRALTY charts.</i></p>					HARBOUR / MARINA FACILITIES	Diesel	Bottled Gas	Electricity	Crane/Tank Disposal	Repairs	Launching Berth	Pontoon Berthing	Swinging Moorings	Chandlery	Laundrette	Showers	VHF Radio Channels	Telephone Area Code	Telephone Number	Fax Number	FALMOUTH - Falmouth Visitors Yacht Haven				●				●	●	●	●	12	+44 (0) 1326	312285	211352	- Mylor Yacht Harbour	●	●	●	●	●	●	●	●	●	●	●	80/M	+44 (0) 1326	372121	372120	† HELFORD - Helford Moorings Officer									●		●	-	+44 (0) 1326	250749	-
HARBOUR / MARINA FACILITIES	Diesel	Bottled Gas	Electricity	Crane/Tank Disposal	Repairs	Launching Berth	Pontoon Berthing	Swinging Moorings	Chandlery	Laundrette	Showers	VHF Radio Channels	Telephone Area Code	Telephone Number	Fax Number																																																						
FALMOUTH - Falmouth Visitors Yacht Haven				●				●	●	●	●	12	+44 (0) 1326	312285	211352																																																						
- Mylor Yacht Harbour	●	●	●	●	●	●	●	●	●	●	●	80/M	+44 (0) 1326	372121	372120																																																						
† HELFORD - Helford Moorings Officer									●		●	-	+44 (0) 1326	250749	-																																																						

V Data Quality Indicators - Supplementary National Guidance

Following a large chart user survey, it became apparent that some mariners are insufficiently aware of the importance of data quality indicators on charts. This section of NP5011 aims to provide more detail and clarification of the implications of data quality indicators on paper charts. Mariners should not assume that the information shown on a modern chart, especially depth, is absolutely accurate or precisely positioned. In general, this will largely depend on the age of the source data, how it was obtained and for what purpose. While a vessel with satellite navigation equipment may be able to navigate very accurately, dangers on the chart may not be accurately positioned so a wide berth is still advisable.

The most important guide to data quality on most paper charts of 1:500 000 scale and larger is the Source diagram or Source statement in the chart title. Some Source diagrams are based on the ENC Category of Zone of Confidence (CATZOC) but more usually the Sources will be listed by authority (e.g. government, harbour authority, foreign chart), age (see technology horizons table below), and scale (where relevant). Some may also add information about method of data collection (e.g. leadline, multibeam, passage soundings), type of survey (e.g. reconnaissance), % seafloor ensonification. From this, the mariner should be able to assess the likely accuracy of the charted detail. Note: Not every chart has a source diagram, particularly very large scales which may have a single source; in such cases, the source data will usually be stated under the title.

Data quality on ENC is mainly expressed by Zones of Confidence (ZOC). These provide a more exact guide to the positional accuracy and seafloor coverage of the source survey, compared to the 'clues' to data quality on paper charts from which the mariners will make their own assessment. Initially, ENC were compiled from paper charts. Often there was no time to reassess all source information to apply the different criteria used to establish ZOC, so some areas were marked as U (=unassessed); in such cases, the paper chart is likely to give more information. Some paper chart source diagrams now use ZOCs, sometimes with the addition of a temporal element to allow the mariner to assess how much the survey information may have degraded over time (especially in changeable areas). ZOCs are defined in various places including The Mariner's Handbook and on charts where they are used.

In changeable areas, the contours and depths at the edges of different surveys are unlikely to match. In such cases, a deliberate break may be left to show the edge, sometimes with a legend such as 'Discontinuity between surveys'. The date of the surveys may be shown either side of the break or can be determined from the Source diagram.

Survey technology has changed over the years. Fortunately, there have been relatively few fundamental technology changes and these, once introduced, have tended to rapidly take over for all surveys. Hence, there are a few 'technology horizons' at which survey accuracy took a step change. Between these technology horizons the quality of surveys will have remained relatively static. The dates and reasons for the technology horizons are given in the 'technology horizons' table below.

Year	Sounding method	Fixing method	Remarks
Pre 1865	Leadline	Angles to local land marks or celestial observations if in an offshore location	Surveys were mainly concerned with recording previously undiscovered lands. More attention was given to fixing the coast than to providing soundings. Soundings, where present at all, tend to be sparse with irregular gaps between them. The quoted scale is largely irrelevant when used to judge likely sounding density.
1865	Leadline	Angles to local land marks or celestial observations if in an offshore location	Steam replaced sail in British survey ships and regular lines of sounding begin to appear. The scale of survey will give an indication of the expected density of soundings (the larger, the denser). Inshore, where boats were used instead of the ships, oars still remained as the motive power and sounding lines continued to be irregular.
1905	Leadline	Angles to local land marks or celestial observations if in an offshore location	Steam replaced oars as the power for survey boats allowing regular lines to be extended to all areas and water depths of the survey. The scale of survey gives an indication of the expected density of soundings (the larger, the denser).
1935	Single beam echo Sounder	Angles to local land marks or celestial observations if in an offshore location	Greater ease of collecting soundings allowed a far greater density to be gathered. The scale of survey gives an indication of the expected density of soundings.
1950	Single beam echo Sounder	Electronic position fixing	Greater accuracy/consistency of position fixing extending further off shore than was possible with sextant angles to shore marks.
1973	Single beam echo sounder and Side Scan Sonar	Electronic position fixing	Side Scan Sonar (SSS) allows surveyors to locate hazards that exist between survey lines. For the first time the survey will have covered the entire sea floor.
1985	Single beam echo sounder and Side Scan Sonar	Satellite position fixing	Introduction of satellite positioning allows surveyors to accurately position ship anywhere in the world to a common datum.
2000	Swathe echo sounder	Satellite position fixing	Swathe (including beam-forming/multibeam, interferometric and LIDAR) replaces single beam and side scan sonar. Swathe allows the surveyor to not only detect obstructions between survey lines but also allows depths to be gathered over them. Scale is irrelevant, % ensonification is important.

In addition to the Source diagram, there may be other clues to the accuracy of data. These are listed in various sections of NP5011, but a more detailed explanation is given below:

'PA' Position approximate (B7). Used to indicate that the position of a land or water feature has not been accurately determined or does not remain fixed.

'PD' Position doubtful (B8). Used principally to indicate that a wreck, obstruction, shoal, etc., has been reported in various positions and not definitely determined in any (e.g. a wreck or container washed overboard, where the last known position still afloat is the best data available).

'ED' Existence doubtful (I1). Used principally to indicate the reported existence of a rock, shoal, etc., the actual existence of which is considered improbable (e.g. because of doubts about the validity of the data or the context of the position).

'SD' Sounding doubtful (I2). Used to indicate that a depth over a shoal, a rock, etc., may be less than charted, though the position is not in doubt.

'Rep' Reported (I3). Used to chart a reported danger to navigation, the existence of which has not been confirmed by a controlled survey, but there is no reason to doubt the validity. Sometimes called a vigia. It may indicate that a shoal area exists and there may be even shoaler depths in the vicinity. Sometimes a date will be included.


Discoloured water. This legend may indicate the possible existence of shoal water.


Imprecise shoal areas. In areas where reliable hydrographic survey data is very limited or non-existent, it may be possible to identify shoal areas by reference to other sources (e.g. satellite imagery, altimetry, gravimetric data). If confidence in the data is low (including extent and even approximate depth) such areas may be charted by an area of full shallow water blue tint, without limiting line, danger line or contour.


Soundings in fine upright font (I14). are used to draw attention to sources which are considered unreliable for some reason (e.g. enlarged from a small-scale survey, age of source, poor positional control). Usually in such areas, the depth contours will be shown as broken lines (I31) and the Source diagram may provide further information. Odd upright soundings scattered amongst normal soundings usually indicates that they are from older sources but have not been definitely disproved by a more modern survey of the area.

Unsurveyed/Inadequately surveyed (I25). Some areas are surrounded by a bold dashed line (usually black, but on some charts magenta) with a legend warning that the area is unsurveyed or that there is something 'inadequate' about the survey (which should be explained in a note or by reference to the Source diagram). Unsurveyed areas may also be shown by alternating bands of white and blue tint. Such areas are usually shown for comparatively small unsurveyed areas amongst surveyed areas; large unsurveyed areas will be apparent simply from a lack of any soundings.

Sandwaves (J14). The depth in sandwave areas may be less than charted, because surveys were not necessarily conducted at the time of maximum sandwave height.

Swept depths (I24, K2, K27, K42). A 'bracket'  under a depth indicates that the depth over a feature or within an area has been carefully measured by a physical means (e.g. drag sweep, diver). The depth was therefore accurate at the time of survey but it may have changed since. A date may be given.

Safe clearance depth (K3, K30). A 'bar' over a depth, e.g.  must not be confused with the symbol above; it means the opposite! It indicates that the depth has only been estimated, e.g. the depth over a wreck may be estimated by subtracting the height of the wreck from the general depth in the area and applying a safety margin. However, it is possible that the wreck is not lying flat on the sea floor.

Wreck 'not considered dangerous to surface navigation' (K29).  The draught of surface vessels has increased since the symbol was originally designed (when it was assumed that the greatest draught was 8 fathoms/14.6m). Unfortunately, it cannot be assumed that the symbol has been updated on a later chart (even though the depth criteria for the symbol has been changed over time). Any vessel with a draft greater than 14m is therefore recommended to avoid passing over such wrecks (except where they are in water deep enough to render them completely safe). More details are given in The Mariner's Handbook.

Spoil grounds and extraction areas (N62, N63). Even if marked disused, such areas indicate that depths are likely to have changed since the last survey. It should not be assumed that extraction areas will be deeper; the extraction process may result in material being heaped up in some areas.

After disasters. Sometimes the charted depths covering large areas of seafloor may become suspect as the result of a major disaster (e.g. tsunami, earthquake, hurricane). A cautionary note on the chart and/or a preliminary Notice to Mariners will generally be issued. Emergency surveys completed after the disaster to cover shipping lanes may then be highlighted in some way on the chart, with an explanatory note provided on the chart.

Index of Abbreviations of Principal Non-English Terms

Glossaries of non-English terms will be found in the volumes of Sailing Directions.

On metric charts, non-English terms are generally given in full wherever space and information permits. Where abbreviations are used on metric charts they accord with the following list, apart from those on charts published before 1980 where full stops are omitted. Obsolescent forms of abbreviations may also be found on these charts and on reproductions of other nations' charts.

CURRENT FORM	OBSOLESCE FORM(S)	TERM	ENGLISH MEANING	CURRENT FORM	OBSOLESCE FORM(S)	TERM	ENGLISH MEANING
ALBANIAN				FRENCH (<i>continued</i>)			
	K	Kodër, Kodra	Hill	F.	Fl	Fleuve	Large river
ARABIC				Ft.	F ^t	Fort	Fort
				G.		Golfe	Gulf
Geb.	Djeb, Dj	Djebel	Mountain, Hill		Gd, G ^d , Gde, G ^{de}	Grand, Grande	Great
J.	G	Gebel	Mountain, Hill	Ht.Fd.	H.F., Ht fd, H ^{td} , H ^t fond	Haut-fond	Shoal
Jab.	Jab, J ^l	Jabal, Jib ^o l, Jebel	Mountain(s), Hill(s)				
Jaz.	Jazt	Jazat, Jaz ^o 'ir Jaz ^o eh	Island(s), Peninsula	Î.	I, I ^t	Île, Îles, Îlot	Island(s), Islet
Jeb.	J, J ^l	Jebel	Mountain, Hill	L.		Lac	Lake
Jez.	Jez ^t	Jezat	Island, Peninsula		Mn, M ⁿ	Moulin	Mill
Kh.	K	Khawr, Khër	Inlet, Channel	Mlg.	Mge, M ^{ge} , Mou	Mouillage	Anchorage
	Si, S ⁱ	Sidi	Tomb	Mt.	M ^t	Mont	Mount, Mountain
W.		W ^o d, W ^o di	Valley, River, River bed		N.D.	Notre Dame	Our Lady
CHINESE				P.		Port	Port
					Pet, pit, pite, pt	Petit, Petite	Small
Chg.	Ch ^g	Chiang	River, Shoal, Harbour, Inlet, Channel, Sound	Pit.	Pn, P ^{on}	Piton	Peak
				Pl.		Plage	Beach
DANISH				Plat.	Pla, Plat ^u	Plateau	Tableland, Sunken flat
				Pte.	pte	Pointe	Point
B.		Bugt	Bay, Bight	Qu.	Q	Quai	Quay
Bk.	B ^k	Bank	Bank	R.	Rau, Riv, R ^{au}	Rivière, Ruisseau	River, Stream
Fj.	F ^d	Fjord	Inlet		Rav, R ^{ne}	Ravine	Ravine
Gr.	Grd, Gr ^d , G ^d	Grund	Shoal	Rf.		Récif	Reef
H.	Hm, H ^m , Hne, H ^{ne}	Holm, Holmene	Islet(s)	Roc.	Re, R ^e , Rer, R ^{er}	Roche, Rocher	Rock
Hd.	H ^d	Hoved	Headland	S.	St, S ^t , Ste, S ^{te}	Saint, Sainte	Saint, Holy
Hn.	H ⁿ	Havn, Havnen	Harbour		Som.	Sommet	Summit
Li.		Lille	Little	Tr.	T ^r	Tour	Tower
N.		Nord, Nordre	North, Northern		Vi, V ^x	Vieux, Vieil, Vielle	Old
Ø.		Øst, Østre	East, Eastern	GAELIC			
Øy.	Øne, Ø ^{ne} , Öne, Ö ^{ne}	Øyane, Øyene, Öyane	Islands	Bo.		Bogha	Below water rock
		Öyene		Eil.	E, En, E ⁿ	Eilean, Eileanan	Island(s), Islet(s)
Pt.	P ^t	Pynt	Point	Ru.	R ^u	Rubha	Point
S.		Sønder, Søndre	South, Southern	Sg.	Sgr, Sg ^r	Sgeir	Rock
Sd.	S ^d	Sund, Sundet	Sound	GERMAN			
Sk.	Skr, Sk ^r	Skær, Skjær	Rock above water	B.		Bucht	Bay
St.		Stor	Great	Bg.	B ^g	Berg	Mountain
V.		Vest, Vestre	West	Gr.	Grd, Gr ^d , G ^d	Grund	Shoal
DUTCH				Hn.	H ⁿ	Hafen	Harbour
				K.		Kap	Cape
B.	B ⁱ	Baai	Bay	Rf.	R ^f	Riff	Reef
Bg.	B ^g	Berg	Mountain		Schl	Schloss	Castle
Bk.	B ^k	Bank	Bank	GREEK			
Eil.	Eiln, Eil ⁿ	Eiland, Eilanden	Island(s)	Ág., Ag.	Áy., Ay.	Ágios, Ágia	Saint, Holy
G.		Golf	Gulf	Ágk.	Ang.	Agkáli	Bight, Open bay
	Gt, Grt, G ^t , G ^{rt}	Groot, Groote	Great	Ágky.	Angir., Ang	Agkyrovólio	Anchorage
H.		Hoek	Cape, Hook	Ák., Ak.		Ákra, Akrotirio	Cape
Pt.	P ^t	Punt	Point	Kól.	Kol	Kólipos	Gulf
R.		Rivier	River	Lim.		Limín, Liménas	Harbour
Rf.	R ^f	Rif	Reef	N.		Nisos, Nísoi	Island(s)
Str.	Stn, St ^r , St ⁿ	Straat, Straten	Strait(s)	N.	N	Nisída, Nisídes	Islet(s)
FINNISH				Ó.	O	Órmos	Bay
				Or.		Ormiskos	Cove
K.		Kari, Kallio, Kivi	Rock, Reef	Ór.	Or	Óros, Óroi	Mountain(s)
Lu.		Luoto, Luodet	Rock(s)	Pot.		Potamós	River
Ma.		Matala	Shoal		Prof	Profitis	Prophet
	P	Pieni, Pikku	Small	Sk.		Skópelos, Skópeloi	Reef(s), Drying rock(s)
Sa.	S ^a	Saari, Saaret	Island(s)				Rocky islets
Tr.	T ^r	Torni	Tower	Vrach.	Vrak	Vrachonisída, Vrachonisídes	
FRENCH				Vrach.	Vrák	Vráchos, Vráchol	Rock(s)
				Ýf.	Íf.	Ýfalos, Ífaloi	Reef(s)
A.	A ^e	Anse	Inlet	ICELANDIC			
B.	B ^e	Baie	Bay	Fj.	Fjr, F ^{dr}	Fjörður	Fjord
	Bas. Bsse	Basse	Shoal	Gr.		Grunn	Shoal
Bc.	B ^c	Banc	Bank				
	Bssn, Bn, B ⁿ	Bassin	Basin				
C.		Cap	Cape				
Cal.	Ch ^{al} , Chen	Chenal	Channel				
Ch.	Chap, Chap ^e	Chapelle	Chapel				
Chât.	Chât ^u , Châ ^{au}	Château	Castle				

Index of Abbreviations of Principal Non-English Terms

CURRENT FORM	OBSOLESCE FORM(S)	TERM	ENGLISH MEANING	CURRENT FORM	OBSOLESCE FORM(S)	TERM	ENGLISH MEANING
INDONESIAN and MALAY				JAPANESE (<i>continued</i>)			
A.		Air, Ajer, Ayer	<i>Stream</i>	J.	Ja	Jima	<i>Island</i>
B.	Bu, Bu ^u	Batu	<i>Rock</i>	K.	Ka, Ka ^a	Kawa	<i>River</i>
Bat.	Btg, Btg ^g	Batang	<i>River</i>		Kaik, Ko, Ko ^o	Kaikyō	<i>Strait</i>
	Bdr, Bdr ^r	Bandar, Bendar	<i>Port</i>	M.	Mki, Mki ⁱ , Mi ⁱ	Misaki	<i>Cape</i>
	Br, Br ^r	Besar	<i>Great</i>		Ma, Ma ^a	Mura	<i>Village</i>
Buk.	Bt, Bt ^t	Bukit	<i>Hill</i>		Mi, Mi ⁱ	Machi	<i>Town</i>
G.	Gg, Gg ^g	Gosong, Gosung, Gusong, Gusung	<i>Shoal, Reef, Islet</i>	S.	Si, Si ⁱ	Saki	<i>Cape, Point</i>
				Sh.	Sa, Sa ^a	Shima	<i>Island</i>
Gun.	Gg, Gg ^g	Gunong, Gunung	<i>Mountain</i>		Sn, Sn ⁿ	San	<i>Mountain</i>
K.	Ki, Ki ⁱ	Kali	<i>River</i>		So, So ^o	Seto	<i>Strait</i>
K.	Kr	Kroeng, Krueng	<i>River</i>	Su.	Sdo, Sdo ^o	Suidē	<i>Channel</i>
Kam.	Kg, Kg ^g	Kampung, Kampung	<i>Village</i>		Te, Te ^e	Take	<i>Hill, Mountain</i>
Kar.	Kg, Kg ^g	Karang	<i>Coral reef, Reef</i>		Ya, Ya ^a	Yama	<i>Mountain</i>
Kep.	Kpn, Kpn ⁿ	Kepulauan	<i>Archipelago</i>	Z.	Zi ⁱ	Zaki	<i>Cape, Point</i>
Kl.	Kl ⁱ	Kachil, Kechil, Ketjil, Kecil	<i>Small</i>		Zn ⁿ	Zan	<i>Mountain</i>
				MALAY (see INDONESIAN)			
Ku.	Kla, Kla ^a	Kuala	<i>River mouth</i>	NORWEGIAN			
Lab.	Labn, Labn ⁿ	Labuan, Labuhan	<i>Anchorage, Harbour</i>	B.	B, Bkt ^t	Bukt, Bukta	<i>Bay, Bight</i>
Mu.	Ma, Ma ^a	Muara	<i>River mouth</i>	Bg.	Bg ^g	Berg, Bierg, Bjerg	<i>Mountain, Hill</i>
P.	Pu, Pu ^u , Po ^o	Pulau, Pulu, Pulo	<i>Island</i>	Fd.	Fd ^d , Fj	Fjord, Fjorden	<i>Fjord</i>
Peg.		Pegunungan	<i>Mountain range</i>	Fjel.	Fj	Fjell, Fjellet, Fjeld, Fjelset	<i>Mountain</i>
Pel.	Pln, Pln ⁿ	Pelabuan, Pelabuhan	<i>Roadstead, Anchorage</i>	Fl.	Fine, Flne ^e	Flu, Flua, Fluen, Fluane, Fluene	<i>Below water rock(s)</i>
P.-P.	P.P.	Pulau-pulau	<i>Group of islands</i>	Gr.	Grne, Grne ^e	Grunn, Grunnen, Grunnane	<i>Shoal(s)</i>
	Prt, Prt ^t	Parit	<i>Stream, Canal, Ditch</i>	H.	Hm, Hm ^m , Hne, Hne ^e	Holm, Holmen, Holmane	<i>Islet(s)</i>
S.	Si, Si ⁱ	Sungai, Sungei	<i>River</i>	Hn.	Hn ⁿ	Hamn, Havn	<i>Harbour</i>
Sel.	Slt, Slt ^t	Selat	<i>Strait</i>	in.	In ⁿ , I	Indre, Inre, Inste	<i>Inner</i>
T.	Tg, Tg ^g	Tandjong, Tandjung, Tanjong, Tanjung, Tanjing	<i>Cape</i>	L.		Lille, Liten, Litla, Litle	<i>Little</i>
				Lag.	La, La ^a	Laguna	<i>Lagoon</i>
Tel.	Tal, Tk, Tk ^k	Taluk, Telok, Teluk	<i>Bay</i>	N.		Nord, Nordre	<i>North, Northern</i>
U.	Ug, Ug ^g	Ujung, Ujung	<i>Cape</i>	Ø.	Ö	Øst, Østre, Øst, Östre	<i>East, Eastern</i>
W.		Wai	<i>River</i>	Od.	O	Odde, Odden	<i>Point</i>
ITALIAN				Øy.	Ø, Ö, O	Øy, Øya, Öy, Öya	<i>Island</i>
Anc.		Ancoraggio	<i>Anchorage</i>	Øy.	Øne, Øne ^e , Öne, Öne ^e	Øyane, Øyene, Öyane, Öyene	<i>Islands</i>
B.		Baia	<i>Bay</i>	Pt.	Pt ^t	Pynt, Pynten	<i>Point</i>
Banch.	Bna, Bna ^a	Banchina	<i>Quay</i>	S.		Syd, Søre, Søndre	<i>South, Southern</i>
Bco.	Bco ^o	Banco	<i>Bank</i>	Sd.	Sd ^d	Sund, Sundet	<i>Sound</i>
C.		Capo	<i>Cape</i>	Sk.	Skr, Skr ^r	Skjær, Skjer, Skjeret	<i>Rock above water</i>
Cal.		Calata	<i>Wharf</i>	Sk.	Skne, Skne ^e	Skjerane, Skjærane	<i>Rocks above water</i>
Can.		Canale	<i>Channel</i>	St.		Stor, Stora, Store	<i>Great</i>
Cas.		Castello	<i>Castle</i>	Tar.	Tn, Tn ⁿ	Taren	<i>Below water rock</i>
F.		Fiume	<i>River</i>	V.		Vest, Vestre	<i>West</i>
Fte.	Fte ^e	Forte	<i>Fort</i>	Vag.	Vg, Vg ^g	Våg, Vågen	<i>Bay, Cove</i>
G.		Golfo	<i>Gulf</i>		Vd, Vd ^d	Vand	<i>Lake</i>
		Grande	<i>Great</i>	Vik.	Vk, Vk ^k	Vik, Vika, Viken	<i>Bay, Inlet</i>
I.	Ia, Ia ^a , Ie ^e	Isola, Isole	<i>Island(s)</i>		Vn, Vn ⁿ	Vann, Vatn	<i>Lake</i>
I.	Ito, Ito ^o , Ili ⁱ	Isolotto, Isolotti	<i>Islet(s)</i>	Y.	Yt ^t	Ytre, Ytter, Yttre	<i>Outer</i>
L.		Lago	<i>Lake</i>	PERSIAN			
Lag.	La, La ^e	Laguna	<i>Lagoon</i>	B.		Bandar	<i>Harbour</i>
	Mda, Mad, Mad ^a , Madna ^a	Madonna	<i>Our Lady</i>	Jab.		Jabal	<i>Mountain, Hill</i>
Mte.	Mte ^e	Monte	<i>Mount, Mountain</i>	Jaz.	Jazh, Jazh ^h	Jazireh	<i>Island, Peninsula</i>
P.	Pto, Pto ^o	Porto	<i>Port</i>	Kh.	K	Khawr	<i>Inlet, Channel</i>
P.	Portlo, Portlo ^o	Porticciolo	<i>Small port</i>	R.		Rod	<i>River</i>
Pco.	Pco ^o	Picco	<i>Peak</i>	POLISH			
Pog.	Pgio, Pgio ^o	Poggio	<i>Mound, Small hill</i>	Jez.		Jezioro	<i>Lake</i>
Pta.	Pta ^a	Punta	<i>Point, Summit</i>	Kan.		Kanal	<i>Channel</i>
	Pte, Pte ^e	Ponte	<i>Bridge</i>	Miel.		Mielizna	<i>Shoal</i>
	Pzo, Pzo ^o	Pizzo	<i>Peak</i>	R.		Rzeka	<i>River</i>
S.	Sto, Sto ^o , Sta, Sta ^a	San, Santo, Santa	<i>Saint, Ho/y</i>	W.	Wys, Wa, Wa ^a	Wyspa	<i>Island</i>
S.	SS, S.S.	Santi	<i>Saints</i>	Zat.		Zatoka	<i>Gulf, Bay</i>
Scog.	Sco, Sci, Sc, Sci ⁱ	Scoglio, Scogli	<i>Rock(s), Reef(s)</i>	PORTUGUESE			
Scog.	Sc, Scra	Scogliera	<i>Ridge of rocks, Breakwater</i>	Anc.		Ancoradouro	<i>Anchorage</i>
Sec.	Se	Secca, Secche	<i>Shoal(s)</i>	Arq.	Arqu ^o	Arquipélago	<i>Archipelago</i>
	T, Tte ^e	Torrente	<i>Intermittent stream</i>	B.		Baía	<i>Bay</i>
Tr.	Tre, Tre ^e	Torre	<i>Tower</i>	Bco.	Bco ^o	Banco	<i>Bank</i>
	Va, Va ^a	Villa	<i>Villa</i>	Bxo.	Ba, Bxo ^o , Bxa, Bxa ^a	Baixo, Baixa, Baixia, Baixio	<i>Shoal</i>
JAPANESE				Co.	C.	Cabo	<i>Cape</i>
B.	Ba	Bana	<i>Cape, Point</i>				
By.	Bi, Bi ⁱ	Byēchi	<i>Anchorage</i>				
	D ^e	Dake	<i>Mountain, Hill</i>				
G.	Ga	Gawa	<i>River</i>				
H.	Ha, Ha ^a	Hana	<i>Cape, Point</i>				
Hak.	Hi, Hi ⁱ	Hakuchi	<i>Roadstead</i>				

Index of Abbreviations of Principal Non-English Terms

CURRENT FORM	OBOLESCECENT FORM(S)	TERM	ENGLISH MEANING	CURRENT FORM	OBOLESCECENT FORM(S)	TERM	ENGLISH MEANING	
PORTUGUESE <i>(continued)</i>								
Can.		Canal	Channel	SPANISH				
Ens.	Ens ^a	Enseada	Bay, Creek					
Est.	Est ^o	Esteiro	Creek, Inlet			A, Arro, Arr ^o	Arroyo	Stream
Estr.		Estreito	Strait		Arch.	Arch ^o	Archipiélago	Archipelago
Estu.	Est, Est ^o	Estuário	Estuary		Arrf.	Arr ^e , Arr ^{fe} , Arr	Arrecife	Reef
	Fte, F ^{te}	Forte	Fort		Ba.	B ^a	Bahía	Bay
	Fte, Ftza, Ftza	Fortaleza	Fortress			Bo, B ^o	Bajo	Shoal
Fund.		Fundeadouro	Anchorage			Bco, B ^{co}	Banco	Bank
G.		Golfo	Gulf		Br.	Bzo, B ^{zo}	Rompientes	Breakers
		Grande	Great		C.		Cabo	Cape
I.		Ilhéu, Ilhéus, Ilhota	Islet(s)		Cal, Cta	Caleta	Cove	
I.		Ilha, Ilhas	Island(s)		Can.	Canal	Channel	
	L.	Lago	Lake		Cer, Co, C ^o	Cerro	Hill	
	L.	Lagoa	Small lake, Marsh		Cre.	Cumbre, Cima	Summit	
La.	Le, L ^e	Laje	Flat-topped rock		Cy	Cayo	Cay, Key	
Lag.	La, L ^a	Laguna	Lagoon		Ens, Ens ^a	Ensenada	Cove	
	Mol, Me, M ^e	Molhe	Mole		Est, Est ^o	Estero	Creek, Inlet	
	Mor, Mo, M ^o	Morro	Headland, Hill		Estr.	Estrecho	Strait	
Mt.	M ^{te} , Mte	Monte, Montanha	Mount, Mountain		Estu, Est, Est ^o	Estuario	Estuary	
NS.	Na.Sa, N ^a Sa	Nosso Senhor, Nossa Senhora	Our Lord, Our Lady		Fond, Fond ^o	Fondeadero	Anchorage	
					Fte, F ^{te}	Fuerte	Fort	
P.	Pto, P ^{to}	Porto	Port	G.		Golfo	Gulf	
	Pal, Pals, Pal ^s	Palheiros	Fishing village		Gde, G ^{de}	Grande	Great	
	Par, Pel, P ^{el}	Parcel	Shoal, Reef	I, Is	I ^a	Isla, Islas	Island(s)	
Pass.	Pas	Passagem, Passo	Passage, Pass		I, I ^{te}	Islote, Isleta	Islet	
	Pco, P ^{co} , P ^o	Pico	Peak		L.	Lago	Lake	
	Pda, P ^{da}	Pedra	Rock		Lag, La, L ^a	Laguna	Lagoon	
	Peq	Pequeno, Pequena	Small		Mor, Mo, M ^o	Morro	Headland, Hill	
	Pr, Pa, P ^a	Praia	Beach		Mte, M ^{te}	Monte	Mount, Mountain	
Pta.	P ^{ta}	Ponta	Point		Mu, Me, M ^e , M ^{lle}	Muelle	Mole	
	Queb.	Quebrada, Quebrado	Cut, Ravine		Na. Sa, N ^a Sa	Nuestra Señora	Our Lady	
Rch.		Riacho, Ribeira, Ribeirão	Creek, Stream, River		P, Pto, P ^{to}	Puerto	Port	
Rf.		Recife	Reef		Pco, P ^{co} , P ^o	Pico	Peak	
Ro.	R	Rio	River		Pda, P ^{da}	Piedra	Rock	
Roc.	Ra, R ^a	Rocha, Rochedo	Rock	Pen.	Pen ^{la}	Península	Peninsula	
S.	Sto, S ^{to} , Sta, S ^{ta}	São, Santo, Santa	Saint, Holy		Peq	Pequeño, Pequeña	Small	
Sa.	Sa, S ^a , Sr	Serra, Cordilheira	Mountain range		Pl, Pa, P ^a	Playa	Beach	
	Va, V ^a	Vila	Town, Village, Villa	Prom.	Prom ^{lo}	Promontorio	Promontory	
					Pta, P ^{ta}	Punta	Point	
					Queb.	Quebrada	Cut, Ravine	
					R.	Rio	River	
					Rga.	Restinga	Shoal, Sandbank	
					Roc, Ra, R ^a	Roca	Rock	
				S.	Sn, S ⁿ , Sto, S ^{to} , Sta, S ^{ta}	San, Santo, Santa	Saint, Holy	
					Sr, Sa, S ^a	Sierra	Mountain range	
					Surg, Surgo, Surg ^o	Surgidero	Anchorage, Roadstead	
				Tr.	Te, T ^{re}	Torre	Tower	
					Va, V ^a	Villa	Villa, Small town	
ROMANIAN				SWEDISH				
A.		Ans` , Ansa	Cove		B.	Bukt	Bay, Bight	
B.		Baie, Baia	Bay	Bg.	Bgt, Bg	Berg, Berget	Mountain	
Br.		Braç Brațul, Brațu	Branch, Arm (of the sea)		Bk, B ^k	Bank	Bank	
				Fj.	F ^d	Fjärd, Fjord	Fjord	
C.		Cap, Capul, Capu	Cape		Gla, G ^{la}	Gamla	Old	
Di., D-le.		Deal, Dealul, Dealuri, Dealurile	Hill(s)	Gr.	Grn, Grd, G rd , G ^d	Grund	Shoal	
Fd.mic		Fund mic	Shoal	H.	Hm, H ^m	Holme, Holmarna	Islet	
I.		Insul` , Insula	Island		Hd, H ^d	Huvud	Headland	
L.		Lac, Lacul, Lacu	Lake		Hn, H ⁿ	Hamn, Hamnen	Harbour	
Mt., M-ăi.		Munte, Muntele, Mună, Muntii	Mountain, Mounts	I.		Inre	Inner	
				L.		Lilla, Liten	Little, Small	
O.		Ostrov, Ostrovul, Ostrovu	Island	N.		Nord, Norra	North, Northern	
				Ö.		Öst, Östra	East, Eastern	
S.		Stinca, Stinca	Rock	S.		Syd, Södra	South, Southern	
Sf.		Sfint, Sfintu, Sfintul, Sfinta	Saint, Holy	Sk.	Sk ^r	Skär, Skäret, Skären	Rock above water	
				St.		Stor	Great, Large	
Str.		Strîmtoare, Strîmtoarea	Pass, Strait	V.		Väst, Västra	West, Western	
				Y.	Y ^t	Yttre	Outer	
RUSSIAN				THAI				
B		Bukhta	Bay, Inlet	Kh.		Khao	Hill, Mountain	
b-ka.	Bka, B ^{ka} , Bki, B ^{ki} , Bk	Banka, Banki	Bank(s)	L.	Lm, L ^m	Laem	Cape, Point	
Bol.		Bol'shoy, Bol'shaya, Bol'shoye	Great, Large	M.N.		Mae Nam	River	
Gb.	G, Ga, G ^a	Guba	Gulf, Bay, Inlet	TURKISH				
G.		Gora	Mountain, Hill	Ad.		Ada, Adası	Island	
Gav.	G	Gavan'	Harbour, Basin	Ai p		Takimadalar	Archipelago	
Kam.		Kamen'	Rock	Adc.	Ad	Adack	Islet	
M.		Mys	Cape, Headland	BoQ		Boğaz, Boğazı	Strait	
	Mal	Malyy, Malaya, Maloye	Little	Br.	Bn, Bu	Burun, Burnu	Point, Cape	
	O ^{va}	Ostrov, Ostrova	Island(s)	C.	Ca	Cay, Cayı	Stream, River	
Oz.		Ozero	Lake					
P-ov.	Pol ^{ov} , P ^{ov} , Pol	Poluostrov	Peninsula					
Pr.	Prv, Pr ^v	Proliv	Channel, Strait					
R.		Reka	River					
Zal.		Zaliv	Gulf, Bay					

Index of Abbreviations of Principal Non-English Terms

CURRENT FORM	OBSOLESCENT FORM(S)	TERM	ENGLISH MEANING
TURKISH (<i>continued</i>)			
	Da	Dağ, Dağı	<i>Mountain</i>
D.	De	Dere, Deresi	<i>Valley, Stream</i>
Dz.		Deniz	<i>Sea</i>
G.		Göl, Gölü	<i>Lake</i>
Isk.		İskele, İskelesi	<i>Jetty</i>
Kf. Krf.		Körfez, Körfezi	<i>Gulf</i>
Ky.	Kyl.	Kaya, Kayası	<i>Rock</i>
Lim. Lm.	Li	Liman, Limanı	<i>Harbour</i>
N.		Nehir, Nehri, Irmak, Irmağı	<i>River</i>
T.	Te, T ^e	Tepe, Tepesi	<i>Hill, Peak</i>
Yad.		Yarımada, Yarımadası	<i>Peninsula</i>

CURRENT FORM	OBSOLESCENT FORM(S)	TERM	ENGLISH MEANING
Languages of the former YUGOSLAVIA			
Br.		Brdo, Brda	<i>Mountain(s)</i>
Gr.		Greben, Grebeni	<i>Rock, Reef, Cliff, Ridge</i>
Hr.		Hrid, Hridi	<i>Rock</i>
L.		Luka	<i>Harbour, Port</i>
M.		Mali, Mala, Malo, Malen	<i>Small</i>
O.		Otočić, Otočići	<i>Islet(s)</i>
O.		Otok, Otoci	<i>Island(s)</i>
Pl.		Pličina	<i>Shoal</i>
Pr.		Prolaz	<i>Passage</i>
S.	Sv	Sveti, Sveta, Sveto	<i>Saint, Holy</i>
-k.		Školj, Školjić	<i>Island, Reef</i>
U.		Uvala, Uvalica	<i>Inlet</i>
V.		Veli, Vela, Velo, Velik, Veliki, Velika, Veliko	<i>Great</i>
Z.	Zal	Zaliv, Zaljev, Zaton	<i>Gulf, Bay</i>

Index of Abbreviations of Principal English Terms

(Note: INT abbreviations are in bold type)

CURRENT FORM	OBSOLESCENT FORM(S)	TERM	REFERENCES	CURRENT FORM	OBSOLESCENT FORM(S)	TERM	REFERENCES
abt	ab ^t	About	—	DGPS		Differential Global Positioning System	S 51
Accom		Accommodation Vessel	L 17		Di, di	Diatoms	J v
Aero		Aeronautical	P 60, 61	Dia	Dir ⁿ	Diaphone	R 11
AIS		Automatic Identification System	S 17, 18	Dir	Dir Lt	Direction	—
AI.	AI	Algae	J s	Dir	Discol ^d	Direction light	P 30–31
ALC	Alt	Alternating light	P 10.11	Discol	discontd, discont ^d	Discoloured water	K d
ALL		Articulated Loading Column	L 12	discont	dist	Discontinued	—
		ADMIRALTY List of Lights and Fog Signals	—	dist	D ^k	Distant	—
ALRS		ADMIRALTY List of Radio Signals	—	Dk	dm.	Dock	—
Am		Amber	P 11.8	dm	D ⁿ	Decimetre(s)	B 42
Anch.	Anch ^e	Anchorage	—	Dn, Dns	dr	Dolphin(s)	F 20
	Anct, Anc ^t	Anchor	—	dr	dr., Dr.	Dries	K a
ANM		Annual Summary of ADMIRALTY Notices to Mariners	—	DW		Deep-water, Deep-draught	M 27, N 12.4
Annly	Ann ^{ly}	Annually	—	dwt		Deadweight tonnage	—
Appr.	Apprs, Appr ^s	Approaches	—	DZ		Danger Zone	Q 50
approx	Approx	Approximate	—				
Apr		April	—	E	E.	East	B 10
Arch.	Archo, Arch ^o	Archipelago	—	ED	(ED), (E.D.)	Existence doubtful	I 1
ASD		ADMIRALTY Sailing Directions	—	EEZ		Exclusive Economic Zone	N 47
ASL		Archipelagic Sea Lane	M 17		E.F. Horn	Electric fog horn	R 13
	Astr, Astrl, Astr ^l	Astronomical	—	Ent.	Entce, Ent ^{ce}	Entrance	—
ATBA		Area to be Avoided	M 14, 29		Equin ^l	Equinoctial	—
ATT		ADMIRALTY Tide Tables	—	ESSA		Environmentally Sensitive Sea Area	N 22
Aug		August	—	Est.	Est ^y	Estuary	—
Aus		Australia	—		Estab ^t	Establishment	—
Ave	Av ^e	Avenue	—	exper	ev.	Every	—
				explos	exper ^l , Exper ^l	Experimental	—
				(exting)	explos.	Explosive	R 10
					(exting ^d)	Extinguished	P 55
B.		Bay	—	f		Fine	J 30
B	bl, blk	Black	J af, Q 2	F		Fixed	P 10.1
	Ba	Basalt	J h	FAD		Fish Aggregating Device	—
	Batt, Baty, Bat ^y	Battery	E 34.3	F Racon		Fixed frequency radar	—
Bk.	B ^k	Bank	—			transponder beacon	S 3.4
bk	brk	Broken	J 33	Feb		February	—
Bldg	B ^{ldg}	Building	D 5	FFL		Fixed and flashing light	P 10.10
	BM, B.M.	Bench Mark	B 23	Fj.	Fd, F ^d	Fjord	—
Bn, Bns		Beacon(s)	M 1–2, P 4–5, Q 80–81	Fl	(fish ^g)	Fishing light	P 50
			P 3, Q 110		fl.	Flashing	P 10.4
BnTr	Bn Tower	Beacon Tower	J 9.2	Fla	Fl., fl	Flood	—
Bo		Boulders	F a		Fm, F ^m	Flare stack (at sea)	L 11
Bol	Boll.	Bollard	K 17	fm, fms	fm, fms	Farm	—
Br		Breakers	J ak	Fog Det Lt		Fathom, fathoms	B 48
	br	Brown	J ag, P 11.4, Q a		Fog Sig.	Fog detector light	P 62
Bu	Bl, Bl., b	Blue	—		Fog W/T	Fog signal station	R 1
						Radio fog signal	—
				FPSO		Floating Production and Storage Offtake Vessel	L 17
C.		Cape	—		Fr, for	Foraminifera	J t
c		Coarse	J 32	FS	F.S.	Flagstaff, Flagpole	E 27
ca	cal	Calcareous	J 38	FSO		Floating Storage and Offtake Vessel	L 17
CALM		Catenary Anchor Leg Mooring	L 16	FSU		Floating Support Unit	L 17
Cas	Cas.	Castle	E 34.2		Ft, F ^t	Fort	E 34.2
	Cath, Cath.	Cathedral	E 10.1	ft	f ^t	Foot, feet	B 47, P 13
Cb		Cobbles	J 8	G	g	Gravel	J 6
cd		Candela	B 54	G	gn	Green	J ah, P 11.3, Q 2
CD		Chart Datum	H 1				—
	Cemy, Cem ^y	Cemetery	E 19	G.		Gulf	—
CG	C.G.	Coastguard station	T 10–11		ga, glac	Glacial	J ac
Ch	Ch.	Church, chapel	E 10.1		Gc	Glauconite	J o
	ch, choc	Chocolate	J al		Gd, grd	Graund	J a
Chan.		Channel	—		Gl, gl	Globigerina	J u
Chem		Chemical	L 40		Govt Ho, Gov ^t Ho	Government House	—
	chk, Ck	Chalk	J e	GNSS		Global Navigation Satellite System	—
Chy	Ch ^y	Chimney	E 22			Group (of islands)	—
	cin, Cn	Cinders	J m	Gp.		Group-flashing	P 10.4
cm	cm.	Centimetre(s)	B 43		GpFl, Gp.Fl.	Group-occuluting	P 10.2
Co	crl	Coral	J 10, K 16	GPS	GpOcc, Gp.Occ.	Global Positioning System	—
	Col	Column, pillar, obelisk	E 24		grt	Gross Register Tonnage	—
const	conspic	Conspicuous	E 2		Gt, Grt, G ^t , Gr ^t	Great	—
cov	constn, constr ⁿ	Construction	F 32		G.T.S.	Great Trigonometrical Survey Station (India)	—
Cr.	cov.	Covers	K b	GT	Gy, gy	Grey	J am, Q a
Cup	Cup.	Cupola	E 10.4			Gross Tonnage	—
Cy	cl	Clay	J 3				
	(D)	Doubtful	—				
	d	Dark	J ao				
Dec		December	—	h	H, H.	Hard	J 39
decr ^g	decr ^g	Decreasing	—	H		Headway	D 20, D 26–27
dest	destd, Dest ^d	Destroyed	—	h	h., H.	Helicopter transfer (Pilots)	T 1.4
Det		(see Fog Det Lt)	—	HAT		Hour	B 49
DG	D. G.	Degaussing	N 25, Q 54	Hd.	H ^d	Highest Astronomical Tide	H 3
				Hn.	H ⁿ	Headland	—
						Haven	—

Index of Abbreviations of Principal English Terms

(Note: INT abbreviations are in bold type)

CURRENT FORM	OBSOLESCENT FORM(S)	TERM	REFERENCES	CURRENT FORM	OBSOLESCENT FORM(S)	TERM	REFERENCES
Ho		House	—	Mar		March	—
(hor)	(hor ^l)	Horizontally disposed	P 15	MHLW	M.H.L.W.	Mean Higher Low Water	H 14
Hosp	Hospl, Hosp ^l	Hospital	F 62.2	MHW		Mean High Water	H 5
Hr.	H ^r	Harbour	—	MHWN	M.H.W.N.	Mean High Water Neaps	H 11
Hr, Hr	Hr, H ^r	Higher	—	MHWS	M.H.W.S.	Mean High Water Springs	H 9
Hr Mr		Harbour Master	F 60		Mid, Mid.	Middle	—
	Ht, H ^t	Height	—		min., m.	Minute(s) of time	B 50
HW	H.W.	High Water	H a	Mk		Mark	Q 101
	H.W.F. & C.	High Water Full and Change	—		MI, ml	Marl	J c
	H.W.O.S.	High Water Ordinary Springs	—				
				MLHW	M.L.H.W.	Mean Lower High Water	H 15
I.	It	Island, islet	—	MLLW	M.L.L.W.	Mean Lower Low Water	H 12
IALA		International Association of Lighthouse Authorities	Q 130	MLW		Mean Low Water	H 4
IHO		International Hydrographic Organization	—	MLWN	M.L.W.N.	Mean Low Water Neaps	H 10
(illum)	Illum., (lit)	Illuminated	P 63	MLWS	M.L.W.S.	Mean Low Water Springs	H 8
IMO		International Maritime Organization	—	mm	mm.	Millimetre(s)	B 44
				Mo		Morse code	P 10.9, R 20
				Mon	Mont, Mon ^t	Monument	E 24
					Mony, Mon ^y	Monastery	—
	in., ins.	Inch, inches	—		Ms, mus	Mussels	J q
incrg	incr ^g	Increasing	—	MR		Marine reserve	N 22
INT		International	A 2, T 21	MRCC		Maritime Rescue and Coordination Centre	—
Intens	(intens)	Intensified	P 46				
IQ	IntQkFI, Int.Qk.FI. (irreg.)	Interrupted quick-flashing	P 10.6	MSL	M.S.L.	Mean Sea Level	H 6
	ISLW, I.S.L.W.	Irregular	—	Mt.	M ^t	Mountain, mount	—
		Indian Spring Low Water	—	Mth.	M th	Mouth	—
Iso		Isophase	P 10.3	MTL	M.T.L.	Mean Tide Level	H c
	It	Islet	—				
ITZ		Inshore Traffic Zone	—	N	N.	North	B 9
IUQ		Interrupted ultra quick-flashing	P 10.8		Nauto	Nautophone	R 13
IVQ	IntVQkFI, Int.V.Qk.FI	Interrupted very quick-flashing	P 10.7	NB	N.B.	Notice Board	Q 126
				NE	N.E.	North-east	B 13
Jan		January	—	NM	N.M.	Notice(s) to Mariners	—
Jul		July	—	n mile		International Nautical Mile	B 45
				No	N ^o	Number	N 12.2
km	km.	Kilometre(s)	B 40	Nov		November	—
kn	kn.	Knot(s)	B 52, H 40–41	Np	Np.	Neap Tides	H 17
				nrt		Nett register tonnage	—
L.		Lake, Loch, Lough	—	NT		Net Tonnage	—
	I	Large	J ab	NW	N.W	North-west	B 15
Lag.	Lagn, Lag ⁿ	Lagoon	—	NZ		New Zealand	—
	LANBY	Large Automatic Navigational Buoy	—		Obs Spot,	Observation Spot	B 21
LASH		Lighter Aboard Ship	—		Obsn Spot,		
LAT		Lowest Astronomical Tide	H 2		Obsc ^d	Obscured	P 43
Lat	Lat.	Latitude	B 1	Obscd	Obsc ^d	Obstruction	K 40–43, L 43
	LB, L.B.	Lifeboat station	T 12	Obstn	Obst ⁿ	Observatory	—
Ldg	L ^{dg}	Leading	P 20.3	Oc	Obsy, Obs ^y	Occulting	P 10.2
Le.	L ^e	Ledge	—	(occas)	Occ, Occ. (occas ^l)	Occasional	P 50
LFI		Long-flashing	P 10.5	Oc		October	—
	Lit, Lit.	Little	—	OD	O.D.	Ordnance Datum	H d
	(lit)	Floodlit	P 63	ODAS		Ocean Data Acquisition System	Q 58
LL	L.L.	List of Lights	—		Off, Off.	Office	—
Lndg	L ^{dg}	Landing place	F 17	Or	Or.	Orange	P 11.7, Q 3
LNG		Liquefied Natural Gas	—		ord.	Ordinary	—
LOA		Length overall	—		Oy, oys	Oysters	J p
LoLo		Load-on, Load-off	—		Oz, oz	Ooze	J b
Long	Long.	Longitude	B 2	P	peb	Pebbles	J 7
LPG		Liquefied Petroleum Gas	—	P.		Port	—
	Lr, L ^r	Lower	P 23	(P)		Preliminary (NM)	—
	L.S.S.	Lifesaving station	—	PA	(PA), (P.A.)	Position approximate	B 7
	L ^t , It	Light	J an, P 1	Pag	Pag.	Pagoda	E 13
Lts	L ^t Ho	Lights	P 61.2	Pass.		Passage	—
LtHo	L ^t V	Lighthouse	P 1	PD	(PD), (P.D.)	Position doubtful	B 8
Lt V	Lv, Iv	Light-vessel	Q 32	Pen.	Penla, Pen ^{la}	Peninsula	—
	Lv, Iv	Lava	J i	Pk.	pk	Peak	—
LW	L.W.	Low Water	H b		Pm, pum	Pumice	J j
	L.W.F. & C.	Low Water Full and Change	—	PO	P.O.	Post Office	F 63
	L.W.O.S.	Low Water Ordinary Springs	—		Po, pol	Polyzoa	J y
				pos	posn, pos ⁿ	Position	—
				(priv)	priv., (Priv.)	Private	P 65, Q 70
				prohib	Prod Well	Production Well	L 20
M	m	Mud	J 2	proj	Prohib ^d	Prohibited	—
M	M.	Sea or Nautical Mile(s)	B 45, P 14	prom	projd, Proj ^d	Projected	—
m		Medium	J 31	Prom.	promt, Prom ^t	Prominent	—
m	m.	Metre(s)	B 41, P 13		Promy, Prom ^y	Promontory	—
	mad, Md	Madrepore	J g	PSSA	(prov), (prov ^l)	Provisional	—
Mag	Mag.	Magnetic	—			Particularly Sensitive Sea Area	N 22
	Magz, Mag ^z	Magazine	—	Pt.	pt	Point	—
	man, Mn	Manganese	J n	Pt, pt		Pteropods	J x
Man		Manually Activated	P 56, R 2	Pyl		Pylon	D 26

Index of Abbreviations of Principal English Terms

(Note: INT abbreviations are in bold type)

CURRENT FORM	OBSOLESCENT FORM(S)	TERM	REFERENCES	CURRENT FORM	OBSOLESCENT FORM(S)	TERM	REFERENCES
Q	QkFl, Qk.Fl. Q ^r Qz, qrtz	Quick-flashing Quarter Quartz	P 10.6 — J f	(T) t	T, t t Tel. (tempy), (temp ^y) T ^r	Tufa Temporary (NM) Ton, tonne, tonnage Elevation of top of trees Telephone, Telegraph Temporary Tower	J k — B 53, F 53 C 14 — P 54 E 10.2, E 20
R	rd	Red	J aj, P 11.2, Q 3	TSS	T.V. T ^r	Traffic Separation Scheme Television Tower	— E 28–29
R. R	r R, R ^o	River Rock Coast Radio Station providing QTG service	— J 9.1, K 15 S 15	TV Tr	(U)	Unwatched, unmanned (light)	P 53
Ra		Radar , Coast Radar Station Radar conspicuous object	M 31–32, S 1 S 5	ULCC uncov unexam	uncov. unexamd. unexam ^d	Ultra Large Crude Carrier Uncovers Unexamined	— K c I a
Racon	Ra (conspic), Ra. (conspic) Ra. Refl.	Radar Reflector Radar Transponder Beacon	Q 10–11, S 4 S 3.1–3.6	Unintens	Up ^r	Unintensified Upper Ultra quick-flashing Co-ordinated Universal Time Universal Transverse Mercator	P a P 22 P 10.8 —
Ramark	rad, Rd RC	Radiolaria Radar Beacon Non-directional Radio- beacon	J w S 2 S 10	UQ UTC		Volcanic Virtual AIS aid to navigation Villa Variation Varying Velocity Vertically disposed Violet Visible Very Large Crude Carrier Volcano Very quick-flashing Vessel Traffic Service	J 37 S18 — — — P 15 P 11.5 — — P 10.7 —
Rds. Ref Refl	RD, Dir.Ro.Bn R ^{ds} Refl. Rem ^{ble} Repd, Rep ^d R ^f	Directional Radiobeacon Roads, Roadstead Refuge Retroreflecting material Remarkable Reported Reef	S 11 Q 124, T 14 — — I 3 —	V V-AIS	Va, V ^a Var ⁿ var Vel. (vert ^l) Vi		
Rep Rf. RG	R ^o D.F.	Radio Direction-Finding Station	S 14	Var Vel (vert) Vi	vis.		
Rk. (R Lts)	R ^k (Red Lts)	Rock Air Obstruction Lights (low intensity)	— P 61.2	VLCC Vol. VQ VTS	VQkFl, V.Qk.Fl		
	Rly, Ry, R ^y R ^o B ⁿ Ro-Ro	Railway Radiobeacon in general Roll-on Roll-off ferry terminal	D 13 S 10 F 50	W W	W. w	West White	B 12 J ae, P 11.1, Q 130.5
RoRo	Ro-Ro	Roll-on Roll-off ferry terminal	F 50	Water Tr Wd Well WGS Whf Whis Wk, Wks	Water T ^r wd Wh ^f Whis. W ^k W/T	Water tower Weed Wellhead World Geodetic System Wharf Whistle Wreck(s) Radio (Wireless/Telegraphy)	E 21 J 13.1 L 20, L 21 S 50 F 13 R 15 K 20–30 —
Ru, (ru)	R.S. Ru. RW	Rocket station Ruins, (ruined) Rotating Pattern Radiobeacon	— D 8, E 25.2, F 33 S 12	Y YC	y Y.C. y ^d , y ^{ds}	Yellow, amber, orange Yacht Club Yard(s)	J ai, P 11.8 Q 3 — —
S. S S s	St, St ^t s S. sec, sec.	Saint Sand South Second(s) of time Single Anchor Leg Mooring Single Buoy Mooring	— J 1 B 11 B 51, P 12 L 12 L 16				
SALM SBM SC	S.C. Sc, sc Sc. Sch. S.D.	Sailing Club Scoriae Scanner School Sailing Directions	— J I E 30.3 — —				
Sc Sch SD SD Sd. SE	S ^d S.E. Sem, Sem.	Sounding of doubtful depth Sound South-east Semaphore September	I 2 — B 14 — —				
Sep sf sg Sh Sh. Si	stf sh	Stiff Seagrass Shells Shoal Silt	J 36 J 13.3 J 11 — J 4				
	Sig, Sig. sk, spk sm SM ^t Sn, shin	Signal Speckled Small Seamount Shingle	R 1, T 25.2 J ad J aa — J d				
SMt so Sp Sp Sp SPM SS St St Sta	sft Sp. Sp, sp Sp, Spr.	Soft Spire Sponge Spring Tides Single Point Mooring Signal Station Stones Street Station	J 35 E 10.3 J r H 16 L 12 T 20–36 J 5 — D 13				
Str. subm SW SWOPS	Sig Sta, Sig Stn st St. Sta., Stn, St ⁿ Stm.Sig.Stn. submd, Submd ^d S.W.	Storm Signal Station Strait Submerged South-west Single Well Oil Production System	T 28 — — B 16 —				
sy sync	stk	Sticky Synchronized or Sequential	J 34 P 66				

General Index

See also Abbreviations of principal English and non-English terms, including International Abbreviations.

- Abbreviations** see preceding pages
- Above water wellhead L 23
- Accommodation vessel L 17
- Aerial, dish E 31
- Aerial cableway D 25
- Aeronautical light P 60
- Aeronautical radiobeacon S 16
- Airfield, airport D 17
- Air obstruction light P 61
- AIS S 17-18
- Algae J s
- All-round light P 1.3
- Alongside depth I 11
- Alternating light P 10.11
- Amber P 11.8
- Anchor berth N 11
- Anchorage N 10-14
- Anchorage area N 10-14
- Anchoring prohibited N 20
- Anchoring system L 18
- Annual change B 66
- Anomaly, local magnetic B 82
- Approximate
- depth contour I 31
- height contour C 12
- position B 7, B 33
- Aquaculture K 44-48
- Archipelagic Sea Lane M 17
- Area to be avoided M 14, M 29
- Area, restricted N 2.1, N 20-a
- Articulated Loading Column (ALC) L 12
- Artificial island L 15
- Astronomical tides H 2, H 3, H 20
- Automatic fog signal R 20-22
- Automatic Identification System (AIS)
- transmitter S 17.1, S 17.2
- Awash, rock K 12
- Barge buoy** **Q 53**
- Barrage, flood F 43
- Barrel buoy Q 25
- Basalt J h
- Bascule bridge D 23.4
- Baseline, Territorial Sea N 42
- Basin F 27, F 28
- Battery E 34.3
- Beacon Q 1-10, Q 80-126
- buoyant, resilient P 5
- Consol S 13
- lattice Q 111
- leading M 1-2, Q 120
- lighted P 3-5
- radar S 2-3
- radio S 10-17
- refuge Q 124
- tower P 3, Q 110
- Bearing B 62, P 8
- Bell R 14
- Benchmark B 23
- Berm F 1
- Berth
- anchorage N 11
- dangerous cargo F 19.3
- designation F 19
- visitors' F 19.2, U a
- yacht F 11.2, U a
- Bird sanctuary N 22
- Black J af, Q 2
- Blockhouse E 34.2
- Blue J ag, P 11.4, Q 5-a
- Board, painted Q 102.2
- Boarding place, pilot T 1
- Boat
- harbour F 11.1
- park U o
- Bollard F a
- Boom F 29.1
- Border scale, linear A 15
- Boulder J 9.2
- Boundary, international N 40-41
- Breakers K 17
- Breakwater F 4
- Bridges D 20-24
- lights, traffic signals T 25
- Broken J 33
- Brown J ak
- Bubble curtain, bubbler F 29.2
- Building D 1-8
- Buoys Q 1-d
- Buoyant beacon P 5
- Buried pipe, pipeline L 42
- Cable** **B 46**
- landing beacon Q 123
- overhead D 25-27
- submarine L 30-32
- Cableway (aerial) D 25
- Cairn Q 100
- Caisson F 42
- Calcareous J 38
- Calling-in point M 40
- Calvary Cross E 24
- Camping site E 37.2, U q
- Canal F 40
- Can buoy Q 21
- Candela B 54
- Caravan site E 37.1, U p
- Cardinal marks Q 130.3
- Careening grid F 24
- Cargo transshipment area N 64
- Car park U n
- Castle E 34.2
- Casuarina C 31.3, C 31.6
- Catenary Anchor Leg Mooring (CALM) L 16
- Cathedral E 10
- Causeway F 3
- Cautionary notes A 16
- Cemetery E 19
- Centimetre B 43
- Chalk J e
- Channel
- dredged I 20-22
- half-tide I 16
- maintained I 21
- Chapel E 10.1
- Characters, Light P 10
- Chart
- Datum H 1, H 20
- limit, larger scale A 18
- number A 1, A 2
- references A 18, A 19
- scale A 13
- title A 10
- Chemical dumping ground N 24
- Chemical pipeline L 40
- Chequered colours Q c
- Chimney E 22
- Chocolate J al
- Church E 10
- Cinders J m
- Clay J 3
- Clearance
- horizontal D 21
- safe vertical D 26.2
- vertical D 22-28
- Cleared platform, site K 31.1
- Clearing line M 2
- Clearing line beacons Q 121
- Cliffs C 3
- Coarse J 32
- Coastguard station T 10, T 11
- Coastline C 1-8
- Coast radar station S 1
- Coast radio station, QTG service S 15
- Cobbles J 8
- Colour of beacon, buoy Q 2-5, Q 6a, Q 6c
- Colour offlights P 11
- Coloured mark Q 101
- Column E 24
- Compass rose B 70
- Composite light P 10
- Conical buoy Q 20
- Conifer C 31.3
- Consol beacon S 13
- Conspicuous landmark E 2
- Conspicuous, on radar S 5
- Construction works F 32
- Container crane F 53.2
- Containment booms F 29.1
- Contiguous Zone N 44
- Continental shelf limit N 46
- Continuous flashing light P 10
- Contour
- depth I 30, I 31
- Topographic C 10, C 12
- Control points B 20-23
- Conversion scales, tables A a
- Copyright
- Acknowledgement A 5
- Notice A b
- Coral J 10, J 22, K 16
- Corner coordinates A 9
- Covers K b
- Crane F 53
- Crib L 43
- Cross E 24
- Crossing gates, traffic separation M 22
- Crossing, traffic separation M 23
- Cultural features D
- Cupola, church E 10.4
- Current H 42.43
- meter H f
- meter buoy Q 58
- Custom office F 61
- Customer Information A 6
- Customs limit N 48
- Cutting D 14
- Cylindrical buoy Q 21
- Dam** **F 44**
- Danger**
- area beacon Q 125
- area/zone buoy Q 50
- firing area N 30
- isolated marks Q 130.4
- line K 1
- reported I 3-4
- signal station T 35
- Dangerous**
- cargo anchorage N 12.7
- cargo berth F 19.3
- Seabed operations N a
- wreck K 28
- Dark (seabed) J ao
- Data collection buoy Q 58
- Datum
- Chart H 1, H 20
- land survey H 7, H 20
- Ordnance H d
- Daymark Q 80-126
- Daytime light P 51
- Deciduous tree C 31.1
- Decimetre B 42
- Decreasing B 64
- Deep water (DW)
- anchorage N 12.4
- route M 27
- track M 5
- Degaussing range N 25
- buoy Q 54
- Degree B 4
- Depths I
- Depth
- contours I 30.31
- minimum M 18, M 27.2
- safe clearance K 3, K 30
- swept I 24, K 2, K 27, K 42
- Derrick, oil L 10
- Designation of beacon or buoy Q 10.11
- Designation of berth F 19, N 11, Q 42
- Designation of reporting point M 40
- Detector light, fog P 62
- Development area L 4
- Deviation dolphin F 21
- Deviation, magnetic B 67
- DGPS station S 51
- Diagonal colour stripes Q 5
- Diaphone R 11
- Diatoms J v
- Diffuser L 43
- Dimensions A 8
- Direction-finding station S 14
- Direction lights P 30.31
- Direction of buoyage Q 130.2
- Directional radiobeacon S 11
- Discharge pipe L 41
- Discoloured water K d
- Dish aerial E 31
- Disposition of lights P 15
- Distance mark B 25
- Disused
- cable L 32
- explosive dumping ground N 23.2
- pipeline L 44
- platform L 14
- spoil ground N 62.2
- Diving prohibited N 21.2
- Dock
- dry, graving F 25
- floating, wet F 26, F 27
- Dolphin F 20, F 21
- Dome E 10.4, E 30.4

General Index

Doubtful
 depth I 2
 existence I 1
 position B 8
 Draw bridge D 23.6
 Dredged area, channel, depth I 20-22
 Dredging area N 63
 Dries K a
 Dry dock F 25
 Drying contour I 30
 Drying heights I 15
 Dumping ground N 23,24,N62
 Dunes C 8
 Dyke F 1

East B 10
 East cardinal mark Q 130.3
 Ebb tide stream H 41
 Eddies H 45
 Edition number A 6
 Electricity U h
 Elevation of light H 20, P 13
 Embankment D 15
 Emergency Wreck Marking Buoy Q 130.7
 English terms, abbreviations V
 Entry prohibited area N 2.2, N 31
 Environmentally Sensitive Sea Areas (ESSA) N 22
 Established direction of traffic flow M 10
 Eucalypt C 31.8
 Evergreen tree C 31.2
 Exclusive Economic Zone N 47
 Exercise area, submarine N 33
 Existence doubtful I 1
 Explanatory notes A 11, A 16
 Explosives
 anchorage area N 12.7
 berth F 19.3
 dumping ground N 23
 fog signals R 10
 Extinguished light P 55
 Extraction area N 63

Faint sector P 45
 Fairway M 18
 Fairway, lights marking P 20-41
 Farm, fish, marine K 48
 Fast ice, limit N 60.1
 Fathom B 48
 Ferry
 route M 50, M 51
 light P 50
 terminal, RoRo F 50
 Filao C 31.7
 Fine J 30
 Firing practice area N 30
 beacon Q 125
 buoy Q 50
 Firing practice signal station T 36
 Fish
 cages, farm K 48
 haven K 46
 trap, weir K 44.2-45
 Fishery limit N 45
 Fishing
 harbour F 10
 light P 50
 prohibited N 21.1
 stakes K 44.1
 Fixed
 bridge D 20
 & flashing light P 10.10
 light P 10.1
 point B 22
 Flagpole, flagstaff E 27
 Flare stack E 23, L 11
 Flashing light P 10.4
 Flat coast C 5
 Floating
 barrier F 29.1, N 61
 dock F 26
 single point mooring (SPM) L 16
 storage and support vessels L 17
 wind turbine L 5
 Flood barrage F 43
 Flood tide stream H 40
 Floodlit structure P 63
 Fog
 detector light P 62
 light P 52

signals R
 Foot, feet B 47
 Footbridge D 20.2
 Foraminifera J t
 Form lines C 13
 Fort E 34
 Foul K 31
 FPSO L 17
 Front light P 23
 FSO, FSU L 17
 Fuel station U g
Gas pipeline L 40.1
 Gasfield name L 1
 Gate F 42
 Geographical positions B 1-16
 Glacial J ac
 Glacier C 25
 Glauconite J o
 Globigerina J u
 Gong R 16
 Gravel J 6
 Graving dock F 25
 Green J ah, P 11.3, Q 2
 Greenwich Meridian B 3
 Grey J am, Q a
 Gridiron F 24
 Ground J a, K 31
 Ground tackle L 18, Q 42
 Group light P 10
 Groynes F 6
 Gun R 10
Half-tide channel I 16
 Harbour
 facilities U r
 installations F 10-a
 limit N 49
 Master's Office F 60
 Hard J 39
 Headway D 20-28
 Health Office F 62.1
 Height C 10-14, D 22-28, E 4-5
 Heliport, Helipad D 18
 Helicopter, pilot transfer T 1.4
 High Water H 5-20
 Highest Astronomical Tide H 3, H 20
 Hillocks C 4
 Horizontal
 clearance D 21
 colour bands Q 4
 lights P 15
 Horn R 13
 Hospital F 62.2
 Hour B 49
 Hulk F 34
IALA Maritime Buoyage System Q 130
 Ice boom F 29.1
 Ice front, limits N 60
 Ice signal station T 30
 Illuminated P 63
 Imprint A 4
 In line M 1-2, P 20-21, Q 120,121, S 3.5, S 11
 Inadequately surveyed area I 25
 Incineration area N 65
 Increasing B 65
 Inn U d
 Inshore Traffic Zone M 14, M 25
 Installations, offshore L
 Intake L 41.1
 Intensified sector P 46
 Intermittent river or lake C 21
 International
 boundary & maritime boundary N 40, N 41
 chart number A 2
 Meridian (Greenwich) B 3
 Nautical Mile B 45
 Interrupted light P 10
 Intertidal area J 20-22
 Island, artificial L 15
 Islet K 10
 Isogonal B 71
 Isolated danger mark Q 130.4
 Isophase light P 10.3
Jetty F 14
 Joss house E 13

Kelp J 13
 Kilometre B 40
 Knot B 52

Ladder U c
 Lake C 21,23
 LANBY P 6, Q 26
 Land survey datum H 20
 Landing F 17
 beacon (cable) Q 123
 public U c
 site (helicopter) D 18
 stairs, steps F 18, U c
 Landmarks D 8, E
 Lane, submarine transit N 33
 Large J ab
 Large Automatic Navigational Buoy Q 26
 Lateral marks (IALA System) Q 130.1
 Latitude B 1
 Lattice beacon Q 111
 Laundrette U i
 Lava C 26, J i
 Layered seabed J 12.1
 Leading
 beacons Q 102.2, Q 120, S 3.5
 lights P 20, S 3.5, S 11
 line M 1
 Least depth in narrow channel I 12
 Leisure Facilities U
 Levee F 1
 Lifeboat mooring T 13
 Lifeboat station T 12
 Lifting bridge D 23.3
 Light (in colour) J an
 Lights P
 aeronautical P 60
 air obstruction P 61
 all round P 1.3
 character P 10
 colour P 11
 description P 16
 direction P 30-31
 disposition P 15
 elevation P 13
 extinguished P 5.5
 in line P 21
 leading P 20, S 3.5, S 11
 manually activated P 56
 marking fairways P 20-41
 Moiré effect P 31
 off chart limits P 8
 on landmarks P 7
 period P 12
 range P 14
 sector P 40-a
 special P 60-66
 structure P 1-7
 subsidiary P 42
 temporary P 50-55
 times of exhibition P 54
 Light float Q 30, 31
 Light vessel Q 32
 Lighted
 beacon P 3-5
 beacon tower P 3
 marks Q 7-8
 mooring buoy Q 41
 offshore platform P 2
 wreck K f
 Lighthouse P 1
 Limits N
 danger line K 1
 dredged area I 20-21
 restricted area M 14, N 2, N 20-a
 routing measure M 15
 unsurveyed area I 25
 Linear scale A 14, 15
 Local Magnetic Anomaly B 82
 Lock F 41
 signal station T 24
 Log pond F 29.1
 Long-flashing light P 10.5
 Longitude B 2
 Lookout, pilot T 2
 Low Water H 4-20
 Low water line I 30
 Lower light P 23
 Lowest Astronomical Tide H 2, H 20
Madrepore J g
 Magnetic
 anomaly B 82
 compass B 70
 variation B 68-71
 Maintained channel or area I 21

General Index

- Major light P 1
Mandatory direction of traffic M 10
Manganese J n
Mangrove C 32
Marginal notes A
Manually activated P 56, R 2
Marina F 11.1
 facilities U r
Marine farm K 48
Marine Reserve N 22
Maritime limit N 1
Marks
 cardinal Q 130.3
 coloured Q 101
 distance B 25
 isolated danger Q 130.4
 landfall Q 130.5
 lateral Q 130.1
 lighted Q 7-8
 mid channel Q 130.5
 minor Q 90-102
 safe water Q 130.5
 special Q 130.6
 white Q 101
 wreck Q 130.7
Marking new dangers Q 130.7
Marl J c
Marsh C 33
Mast
 radar E 30.1
 radio, television E 28
 wreck K 20-21, K 25
Maximum authorised draught M 6, M 18
Maximum speed N 27
Mean Sea Level H 6, H 20
Mean Tide Level H c
Measured distance Q 122
Medium J 31
Metre B 41
Mile, nautical, sea B 45
Mileage Mark B 25
Military areas N 30-34
Millimetre B 44
Minaret E 17
Mine E 36, N 23.1
Mine-laying practice area N 32
Minefield N 34
Minimum depth on route M 18, M 27.2
Minor
 light P 1
 marks Q 90-102
 post, pile F 22
Minute B 5, B 50
Mixed seabed J 12
Moiré effect light P 31
Mole F 12
Monument E 24
Moored production vessel L 17
Mooring
 berth number Q 42
 ground tackle L 18, Q 42
 lifeboat T 13
 numerous Q 44
 single point L 12, L 16
 trot Q 42
 visitors' Q 45, U a
Mooring buoy Q 40
 lighted Q 41
 tanker L 16, Q 26
 telephonic Q 43
Morse Code light P 10.9
Mosque E 17
Motorway D 10
Mud J 2
Mussels J q
Named anchorage area N 12.3
National limits N 40-49
National Park N 22
Natural features C
Natural watercourse I 16
Nature reserve N 22
Nature of the seabed J
Nautical mile, International B 45
Nautophone R 13
Neap tides H 10-20
Nets, tunny K 44.2
New danger marks Q 130.7
New Edition date A 6
Nipa palm C 31.5, C 32
No Anchoring Area N 20
No bottom found I 13
Non-directional radiobeacon S 10
Non-tidal basin F 27
North B 9
North cardinal mark Q 130.3
North-east B 13
North-west B 15
Notes A 11, A 16, A 20
Notice board Q 126
Notice to Mariners A 7
Number, anchorage, berth F 19, N 11-12, Q 42
Numerous moorings Q 44
Nun buoy Q 20
Obelisk E 24
Obscured sector P 43
Observation platform L 13
Observation spot B 21
Obstruction K 40-43
Obstruction light, air P 61
Occasional light P 50
Occulting light P 10.2
Ocean
 current H 43
Ocean Data Acquisition System (ODAS) L 25, Q 26, Q 58
Office
 Custom F 61
 Harbour Master's F 60
 Health F 62.1
 Pilot T 2-3
Offshore
 installations L
 platform L 2, P 2
 position, tidal levels H 47
 wind farm L 5.2
Ogival buoy Q 20
Oil
 barrier F 29.1
 derrick L 10
 pipeline L 40.1
Oilfield name L 1
One-way track M 5, M 27.3
Onshore wind farm E 26.2
Ooze J b
Opening bridge D 23
Orange P 11.7, Q 3
Ordnance Datum H d
Outfall L 41.1
Overfalls H 44
Overhead
 cable D 25-27
 pipe D 28
 transporter D 25
Oysters J p
Pack ice, limit N 60.2
Pagoda E 13
Painted board Q 102.2
Palm C 31.4
Parking (boat, car, trailer) U n-o
Particularly Sensitive Sea Area (PSSA) N 22
Patent slip F 23
Path D 12
Pebbles J 7
Perch Q 91
Period of flight P 12
Pictorial sketches E 3
Pier F 14
 promenade F 15
 ruined F 33.2
Pile, piling F 22
 submerged K 43
Pillar E 24
 buoy Q 23
Pilot
 boarding place T 1
 cruising vessel position T 1
 helicopter transfer T 1.4
 lookout T 2
 office T 2-3
Pilots T 1-4
Pipe, pipeline D 28-29, L 23, L 40-44
Pipe, pneumatic F 29.2
Platform K 31.1, L 2, L 10, L 13-14, P 2
Pneumatic pipe F 29.2
Point
 fixed B 20-23
 radio reporting M 40.1
 symbols B 30-32
Pole Q 90
Polyzoa J y
Pontoon F 16
 bridge D 23.5
Ports F
 control signal station T 23
Position
 approximate B 7
 beacon, buoy Q 1
 doubtful B 8
 fog signal R 1
 geographical B 1-16
 light P 1.1
 symbolised B 30-33
 pilot cruising vessel T 1
 tidal data H 30-31, H 46-47
Position-fixing systems S
Post F 22
 box U k
 Office F 63
 submerged K 43
Power
 cable L 31
 transmission line D 26
Practice area (military) N 30-33
Precautionary area M 16, M 24
Preferred channel buoy Q 130.1
Private buoy Q 70
Private light P 50, P 65
Production platform L 10
Production well L 20
Prohibited
 anchoring N 20
 area N 2.2, N 31
 diving N 21.2
 fishing N 21.1
 seabed operations N a
Promenade pier F 15
Protection Structures F 1-6
Pteropods J x
Public
 buildings F 60-63
 house U d
 landing U c
 shipway U b
 telephone U i
 toilets U j
Publication note A 4
Pumice J j
Pylon D 26
Quick response (QR) code A c
QTG service S 15
Qualifying terms, seabed J 30-ao
Quarantine anchorage N 12.8
Quarantine building F 62.1
Quarry E 35
Quartz J f
Quay F 13
Quick light P 10.6
Races H 44
Racing mark Q d
Racon S 3
Radar S 1-5
 beacon, transponder S 2-3
 conspicuous S 5
 dome, mast, scanner, tower E 30
 range M 31
 reference line M 32
 reflector Q 10-11, S 4
 station S 1
 surveillance system M 30-32
Radio S 10-18
 direction-finding station S 14
 mast, tower E 28-29
 reporting line, point M 40
 station, QTG service S 15
Radiobeacon S 10-17
Radiolaria J w
Radome E 30.4
Railway, railway station D 13

General Index

Ramark S 2
 Ramp F 23
 Range (offlight) P 14
 Rapids C 22
 Rear light P 22
 Reclamation area F 31
 Recommended
 direction of traffic flow M 11, M 26
 route M 28.1
 track M 3-6
 Red J aj, P 11.2, Q 3
 Reed R 13
 Reeds, Reed bed C 33
 Reef J 22, K 16
 References
 charts A 18-19
 publications A 20
 Reflector, radar Q 10-11, S 4
 Refuge Q 124, T 14
 Refuse bin U m
 Relief C 10-14
 Renewable energy device L 6
 Reported anchorage N 10
 Reported depth I 3-4
 Reporting, Radio M 40
 Rescue station T 11-12
 Research platform L 13
 Reserve fog signal R 22
 Reserved anchorage area N 12.9
 Resilient beacon P 5
 Restaurant U e
 Restricted area M 14, N 2.1
 Restricted light sector P 44
 Retroreflecting material Q 6
 River C 20-21
 Road D 7, D 10-12
 Rock J 9.1, K 10-15
 area J 21
 Rocket station T 12
 Roll-on, Roll-off (RoRo) ferry terminal F 50
 Rotating pattern radiobeacon S 12
 Roundabout, traffic separation M 21
 Route M 27-28
 Routing measures M 10-29
 Ruin D 8, F 33
 Safe clearance depth K 3, K 30
 Safe vertical clearance D 26.2, H 20
 Safe water marks Q 130.5
 Safety zone L 3
 Sailing club F 11.3
 Salt pans C 24
 Salttings, salt marsh C 33
 Sand J 1
 Sandhills, Sand dunes C 8
 Sandwaves J 14
 Sandy shore C 6
 Satellite navigation systems S 50
 Scanner, radar E 30.3
 Scorïe J 1
 Scrubbing grid F 24
 Sea
 ice limit N 60.2
 mile B 45
 Seabed operations N a
 Seabed, types of J 1-y
 Seagrass J 13.3
 Seal A 12
 Seal sanctuary N 22
 Seaplane
 anchorage N 14
 operating area N 13
 Seasonal sea ice limit N 60.2
 Seasonal buoy Q 71
 Seawall F 2
 Second (of arc) B 6
 Second (of time) B 51, P 12
 Sector
 faint P 45
 intensified P 46
 lights P 40-42
 obscured P 43
 Racon S 3.4
 restricted P 44
 unintensified P c
 Security barrier N 61
 Separation line M 12
 Separation zone M 13, M 20-M 21
 Settlements D 1-8
 Sewer L 41
 Shapes, Buoy Q 20-26

Shark nets F 29.1
 Shed, transit F 51
 Shellfish bed K 47
 Shells J 11
 Shingle J d
 Shingly shore C 7
 Shore, shoreline C 1-8
 Shrine E 13
 Signal station T 20-31, T 33-36
 Silo E 33
 Silt J 4
 Single Anchor Leg Mooring (SALM) L 12
 Single Buoy Mooring (SBM) L 16
 Single Point Mooring (SPM) L 12
 Siren R 12
 Sketches E 3
 Slipway F 23, U b
 Small J aa
 Small craft anchorage N 12.5
 Small craft (leisure) facilities U
 Snags K 43
 Soft J 35
 Soundings I 1-24
 Sources (diagram) A 17
 South B 11
 South cardinal mark Q 130.3
 South-east B 14
 South-west B 16
 Spar buoy Q 24
 Special lights P 60-66
 Special marks Q 130.6
 Special purpose buoys Q 50-d
 Special purpose beacons Q 120-126
 Speckled J ad
 Speed Limit N 27
 Spherical buoy Q 22
 Spindle buoy Q 24
 Spire E 10.3
 Spoil ground N 62
 Sponge J r
 Spot heights 10-11, C 13
 Spring, seabed J 15
 Spring tides H 8-20
 Stake (pole) K 43, K 44.1, Q 90
 Stations
 coastguard T 10-12
 coast radar M 30, S 1
 coast radio S 15
 fuel U g
 railway D 13
 rescue T 11-12
 signal T 20-36
 Statue E 24
 Steep coast C 3
 Steps F 18, U c
 Sticky J 34
 Stiff J 36
 Stones J 5
 Stony shore C 7
 Storage tanker L 17
 Storm signal station T 28
 Stranded wreck K 20-21, K 24
 Stream C 20
 Street D 7
 Strip light P 64
 Stumps K 43
 Submarine
 cable L 30-32
 exercise area N 33
 pipeline L 40-44
 transit lane N 33
 Submerged
 rock, beacon on Q 83
 Subsidiary light P 42
 Superbuoy L 16, P 6, Q 26
 Supply pipeline L 40
 Surveyed coastline C 1
 Suspended well L 21
 Swamp C 33
 Swept area, depth I 24, K 2
 Swept wreck K 27
 Swept obstruction K 42
 Swing bridge D 23.2
 Swinging circle N 11.2
 Symbols in plan B 30
 Symbols in profile B 31
 Synchronized light P 66

Tank E 32
 Tanker
 anchorage area N 12.5
 mooring buoy L 16
 storage L 17
 Tap, water U f
 Telephone line D 27
 Telephone, public U 1
 Telephonic mooring buoy Q 43
 Television mast, tower E 28-29
 Temple E 13
 Temporary light P 54
 Territorial limits N 40-47
 Territorial Sea, straight baseline N 42
 Tidal basin, harbour F 28
 Tidal level H 1-30
 station, offshore H 47
 table H 30
 Tidal stream H 31-14
 ebb, flood H 40-41
 station H 46
 signal station T 34
 table H 31
 Tide
 gauge, scale T 32
 rips H 44
 signal station T 33
 Timber yard F 52
 Time signal station T 31
 Toilets U j
 Ton, tonne, tonnage B 53
 Topmark Q 9-11, Q 102.1
 Tower
 beacon P 3, Q 110
 church E 10.2
 radar E 30.2
 radio, television E 29
 water E 21
 Track D 12, M 1-6, M 27
 Traffic flow, direction M 10-11, M 26
 Traffic Separation Scheme M 20
 Traffic signal T 21-22, T 25.2
 Traffic surveillance station M 30
 Trailer park U o
 Training wall F 5
 Tramway D a
 Transshipment facilities F 50-53
 Transshipment area N 64
 Transit M 2
 beacons Q 121
 lane N 33
 shed F 51
 Transponder beacon S 3
 Transporter D 24-25
 Trap, fish K 44.2-45
 Travelling crane F 53.1
 Trees C 31
 height of top C 14
 Triangulation point B 20
 Trot, mooring Q 42
 True bearing B 63
 Tufa J k
 Tun buoy Q 25
 Tunnel D 16
 Tunny nets K 44-45
 Turbine E 26 1, L 5 1, L 24
 TV Mast, Tower E 28-29
 Two-way route M 27.2 M 28.2
 Two-way track M 4, M 27.3
 Tyfon R 13
 Types of seabed J
 Ultra quick light P 10.8
 Uncovers K c
 Under construction, reclamation F 30-32
 Underwater installations L 20-25
 Underwater rock K 11-15
 Underwater turbine L 24
 Unexamined depth I a
 Unintensified sector P a
 Units A a, B 40-54
 Unmanned light P 53
 Unreliable sounding I 14
 Unsurveyed
 area I 25
 coastline C 2
 wreck K 28-30
 Unwatched light P 53
 Upper light P 22

General Index

Upright sounding	I 14
Urban area	D 1
Variable arrow light	P 31
Variation	B 68.1, B 68.2, B 70
Vegetation	C 30-33
Vertical	
clearance	D 22-28, L 5.1
colour stripes	Q 5
lights	P 15
Very quick light	P 10.7
VHF Channel	M 40.1
Viewpoint	B a
Views	E 3
Village	D 4
Violet	P 11.5
Virtual aid to navigation	S 18
Visitors' berth, mooring	F 19.2, Q 45, U a
Volcanic	J 37
Wall, training	F 5
Warehouse	F 51
Water	
discoloured	K d
features	C 20-24
pipe, pipeline	L 40-41
tap	U f
tower	E 21
Watercourse	I 16
Waterfall	C 22
Wave farm	L 6
Wave recorder	H e
buoy	Q 58
Wave-actuated fog signal	R 21-22
Way point	M 40
Weather signal station	T 29
Weed	J 13
Weir	F 44
Weir, fish	K 44.2
Well	
head	L 20-21, L23
production	L 20
suspended	L 21
West	B 12
West cardinal mark	Q 130.3
Wet dock	F 27
Wharf	F 13
Whistle	R 15
White	J ae, P 11.1, Q a
White mark	Q 101
Wind farm	E 26.2, L 5.2
Wind signal station	T 29
Windmill	E 25
Windmotor	E 26.1
Wind turbine	E 26.1, L 5.1
Wire drag sweep	I 24, K 2, K 27, K42
Withy	Q 91-92
Wooded, woods	C 30
Works in progress	F 30-32
World Geodetic System (WGS)	A 3, S 50
Wreck	K 20-31
buoy	Q 130.7
lighted	K f
Yacht berth, harbour	F 11
Yacht club	F 11.3
Yard, timber	F 52
Yellow	J ai, P 11.6, Q 3
Zone	
inshore traffic	M 14, M 25
separation	M 13, M 20

NOTES

NOTES

NOTES

CERTIFICATE OF AUTHENTICITY



Symbols and Abbreviations used on Paper Charts

NP5011
The official IHO guidance manual INT1
8th Edition 2020

FOR ADMIRALTY CHART AGENT USE ONLY

CHART AGENT STAMP

Your ADMIRALTY Chart Agent should stamp this certificate at the time of purchase.

DATE:

YYYY-MM-DD

INT1



UK Hydrographic
Office

NP5011

INT1

Edition 8 - 2020



SYMBOLS and ABBREVIATIONS

used on Paper Charts



PUBLISHED BY THE UK HYDROGRAPHIC OFFICE

© Crown Copyright 2020. All rights reserved

CONTENTS KEY

Selection of Symbols

GENERAL

A
B

Chart Number, Title, Marginal Notes

INT 4321 6067

1:75 000

Positions, Distances, Directions, Compass

° ... Δ ± 15 4°30'W 2018 (9'E)

TOPOGRAPHY

C
D
E
F

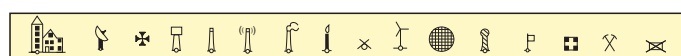
Natural Features



Cultural Features



Landmarks



Ports



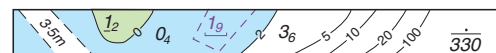
HYDROGRAPHY

H
I
J
K
L
M
N

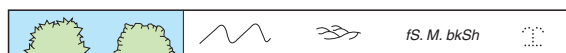
Tides, Currents



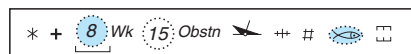
Depths



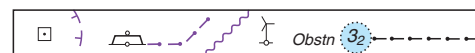
Nature of the Seabed



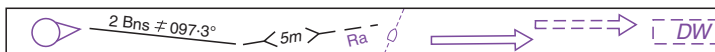
Rocks, Wrecks, Obstructions, Aquaculture



Offshore Installations



Tracks, Routes



Areas, Limits



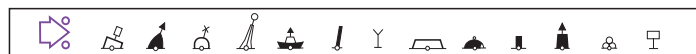
NAVIGATION AIDS AND SERVICES

P
Q
R
S
T
U

Lights



Buoys, Beacons



Fog Signals

Siren Bell

Radar, Radio, Satellite Navigation Systems

WGS84 AIS V-AIS

Services

SS CG

Small Craft (Leisure) Facilities



UKHO CHART SPECIFIC INFORMATION

V

Data Quality Indicators - Supplementary National Guidance

INDEXES ALPHABETICAL INDEXES

Index of Abbreviations: Principal Non-English Terms, Principal English Terms including International Abbreviations

General Index

About us

The UK Hydrographic Office is a leading provider of global marine geospatial data.

We help to inform maritime decision-making for navigation, infrastructure development and the management of marine resources.



**UK Hydrographic
Office**

Admiralty Way, Taunton, Somerset
TA1 2DN, United Kingdom
Telephone +44 (0)1823 484444
customerservices@ukho.gov.uk
gov.uk/ukho

Find out more about our market-leading
ADMIRALTY Maritime Data Solutions:

admiralty.co.uk    

ADMIRALTY and  are trademarks of the Secretary of State for Defence

© Crown Copyright 2020. All rights reserved. Correct at the time of publishing.

Serving users worldwide

Our world-leading location based information is available through ADMIRALTY Maritime Data Solutions to users worldwide.

For more information, contact our global network of ADMIRALTY Chart Agents. Alternatively, contact our customer service team.

Includes UKHO Certificate of Authenticity

ISBN 978-0-70-774-6210



9 780707 746210